Gulf Shores Tides

NOVEMBER 2026

Bold: high tide. Plain: low tide. Feet above MLLW.
Times: CT. Shaded: night. Moon: new, quarter, full.

DAY		12A 6A NOON 6P 12A	HIGH AND LOW TIDES, TIME AND FEET	SUNRISE, SUNSET
Sun	**1** ◑		**12:42a** 1.9 12:12p 0.1	6:04a 5:03p
Mon	**2**		**12:36a** 1.7 12:42p 0.3	6:05a 5:02p
Tue	**3**		**1:24a** 1.4 12:36p 0.5	6:06a 5:01p
Wed	**4**		**1:48a** 1.1 4:00a 1.0 **6:06a** 1.1 11:24a 0.7 **7:12p** 1.1	6:07a 5:00p
Thu	**5**		3:54a 0.7 **7:42a** 0.9 11:00a 0.8 **7:06p** 1.3	6:08a 5:00p
Fri	**6**		3:48a 0.5 **7:00p** 1.5	6:08a 4:59p
Sat	**7**		4:06a 0.3 **6:36p** 1.6	6:09a 4:58p
Sun	**8**		4:36a 0.1 **6:54p** 1.8	6:10a 4:58p
Mon	**9** ●		5:06a 0.0 **7:18p** 1.8	6:11a 4:57p
Tue	**10**		5:48a 0.0 **7:54p** 1.9	6:12a 4:56p
Wed	**11**	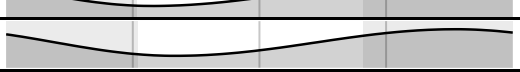	6:54a 0.0 **8:36p** 1.8	6:12a 4:56p
Thu	**12**		8:00a 0.0 **9:18p** 1.8	6:13a 4:55p
Fri	**13**		8:54a 0.0 **10:00p** 1.7	6:14a 4:55p
Sat	**14**		9:48a 0.1 **10:42p** 1.7	6:15a 4:54p
Sun	**15**		10:36a 0.1 **11:24p** 1.5	6:16a 4:54p
Mon	**16**		11:06a 0.2	6:17a 4:53p
Tue	**17** ◐		**12:06a** 1.3 10:54a 0.3	6:17a 4:53p
Wed	**18**		**12:48a** 1.1 10:24a 0.5 **7:06p** 0.9 10:24p 0.8	6:18a 4:52p
Thu	**19**		**1:18a** 0.9 10:30a 0.6 **6:42p** 1.0	6:19a 4:52p
Fri	**20**		3:54a 0.5 **8:12a** 0.7 10:24a 0.7 **6:18p** 1.2	6:20a 4:51p
Sat	**21**		3:12a 0.2 **5:42p** 1.5	6:21a 4:51p
Sun	**22**	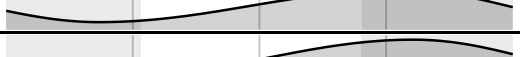	3:42a −0.1 **6:06p** 1.7	6:22a 4:51p
Mon	**23**	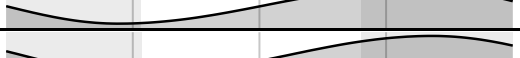	4:24a −0.3 **6:42p** 1.9	6:22a 4:51p
Tue	**24** ○	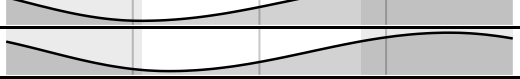	5:18a −0.5 **7:18p** 2.1	6:23a 4:50p
Wed	**25**		6:24a −0.5 **8:12p** 2.1	6:24a 4:50p
Thu	**26**		7:42a −0.6 **9:00p** 2.1	6:25a 4:50p
Fri	**27**	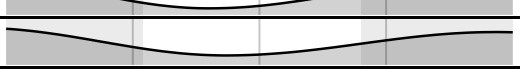	8:42a −0.5 **9:48p** 1.9	6:26a 4:50p
Sat	**28**		9:36a −0.4 **10:36p** 1.7	6:27a 4:50p
Sun	**29**		10:24a −0.2 **11:12p** 1.4	6:27a 4:49p
Mon	**30**		10:42a 0.1 **11:30p** 1.1	6:28a 4:49p

Updated November 1, 2026. Schedules change: scan the code for the latest.
printdates.com/tides/alabama/gulf-shores · NOAA station 8731269. Not for navigation