Anchorage Tides

NOVEMBER 2026

Bold: high tide. Plain: low tide. Feet above MLLW.
Times: AKT. Shaded: night. Moon: new, quarter, full.

DAY		12A 6A NOON 6P 12A	HIGH AND LOW TIDES, TIME AND FEET				SUNRISE, SUNSET
Sun	1 ◑	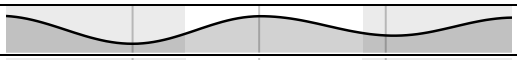	6:00a 1.8	**12:04p** 26.7	6:25p 9.1		8:28a 4:56p
Mon	2		**12:06a** 25.5	7:01a 3.0	**1:24p** 26.7	7:52p 7.8	8:31a 4:54p
Tue	3	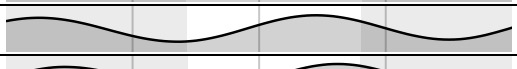	**1:33a** 25.3	8:09a 3.7	**2:42p** 27.6	9:01p 5.6	8:33a 4:51p
Wed	4	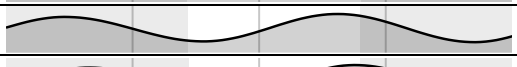	**2:47a** 26.1	9:22a 3.9	**3:43p** 28.7	10:13p 3.3	8:36a 4:48p
Thu	5		**3:55a** 27.3	10:36a 3.7	**4:32p** 29.6	11:16p 1.1	8:39a 4:46p
Fri	6	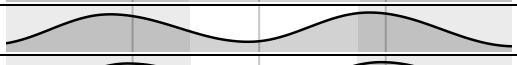	**4:55a** 28.5	11:30a 3.6	**5:13p** 30.1		8:42a 4:43p
Sat	7		12:07a −0.5	**5:47a** 29.2	12:15p 3.9	**5:47p** 30.4	8:44a 4:40p
Sun	8 ●		12:52a −1.2	**6:31a** 29.6	12:53p 4.5	**6:16p** 30.8	8:47a 4:38p
Mon	9		1:32a −1.3	**7:10a** 29.6	1:28p 5.0	**6:45p** 31.0	8:50a 4:35p
Tue	10	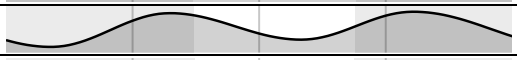	2:08a −1.1	**7:46a** 29.5	1:59p 5.5	**7:18p** 30.8	8:52a 4:33p
Wed	11	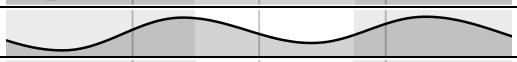	2:41a −0.6	**8:22a** 29.1	2:30p 6.1	**7:52p** 29.9	8:55a 4:30p
Thu	12	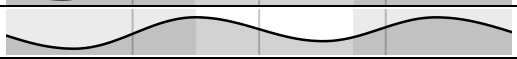	3:13a 0.0	**8:59a** 28.5	3:02p 6.9	**8:23p** 28.4	8:58a 4:28p
Fri	13	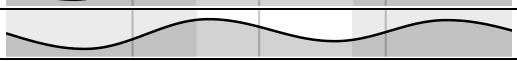	3:44a 0.8	**9:36a** 27.7	3:35p 7.8	**8:53p** 26.8	9:01a 4:25p
Sat	14		4:18a 1.5	**10:14a** 27.0	4:12p 8.6	**9:27p** 25.4	9:03a 4:23p
Sun	15		4:54a 2.3	**10:56a** 26.4	4:54p 9.2	**10:18p** 24.0	9:06a 4:21p
Mon	16		5:35a 3.2	**11:45a** 26.0	5:45p 9.5	**11:24p** 23.0	9:09a 4:18p
Tue	17 ◐		6:22a 4.2	**12:44p** 26.0	6:50p 9.2		9:11a 4:16p
Wed	18		**12:41a** 22.7	7:17a 5.3	**1:52p** 26.5	8:23p 7.5	9:14a 4:14p
Thu	19		**2:08a** 23.6	8:27a 6.1	**2:53p** 27.4	9:32p 4.8	9:17a 4:12p
Fri	20	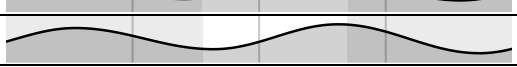	**3:17a** 25.1	9:50a 5.9	**3:45p** 28.5	10:27p 2.3	9:19a 4:10p
Sat	21		**4:17a** 26.6	10:46a 5.5	**4:29p** 29.5	11:19p 0.3	9:22a 4:08p
Sun	22		**5:12a** 27.9	11:34a 5.3	**5:07p** 30.6		9:24a 4:06p
Mon	23		12:11a −1.1	**6:02a** 28.8	12:18p 5.2	**5:42p** 31.6	9:27a 4:04p
Tue	24 ○		1:01a −2.1	**6:49a** 29.3	1:02p 5.2	**6:18p** 32.3	9:29a 4:02p
Wed	25		1:51a −2.7	**7:33a** 29.6	1:46p 5.3	**7:00p** 32.6	9:32a 4:00p
Thu	26		2:38a −2.8	**8:18a** 29.6	2:31p 5.5	**7:47p** 32.2	9:34a 3:58p
Fri	27	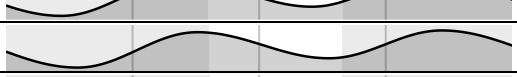	3:24a −2.6	**9:04a** 29.5	3:19p 5.9	**8:39p** 31.0	9:37a 3:56p
Sat	28	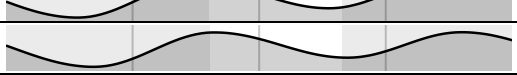	4:10a −1.9	**9:52a** 29.3	4:11p 6.4	**9:36p** 29.4	9:39a 3:55p
Sun	29		4:56a −0.8	**10:44a** 29.0	5:11p 6.7	**10:39p** 27.7	9:41a 3:53p
Mon	30 ◑		5:44a 0.6	**11:41a** 28.7	6:19p 6.5	**11:51p** 26.3	9:43a 3:52p

Updated November 1, 2026. Schedules change: scan the code for the latest.

printdates.com/tides/alaska/anchorage · NOAA station 9455920. Not for navigation