Dana Point Tides

NOVEMBER 2026

Bold: high tide. Plain: low tide. Feet above MLLW.
Times: PT. Shaded: night. Moon: new, quarter, full.

DAY		12A 6A NOON 6P 12A	HIGH AND LOW TIDES, TIME AND FEET				SUNRISE, SUNSET
Sun	1 ◑	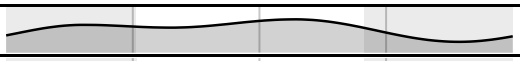	**3:39a** 3.7	7:48a 3.1	**1:41p** 4.9	9:27p 0.2	6:09a 4:58p
Mon	2	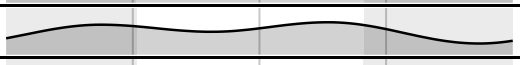	**4:29a** 4.2	9:44a 2.7	**3:15p** 4.7	10:25p 0.2	6:10a 4:57p
Tue	3	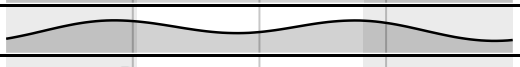	**5:06a** 4.6	10:57a 2.0	**4:31p** 4.6	11:10p 0.4	6:11a 4:56p
Wed	4	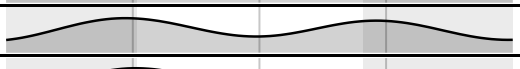	**5:38a** 5.1	11:52a 1.3	**5:32p** 4.6	11:48p 0.6	6:11a 4:55p
Thu	5		**6:08a** 5.5	12:38p 0.7	**6:25p** 4.5		6:12a 4:54p
Fri	6	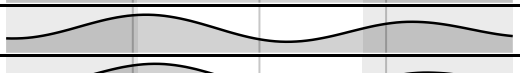	12:21a 0.9	**6:37a** 5.8	1:19p 0.2	**7:13p** 4.4	6:13a 4:54p
Sat	7	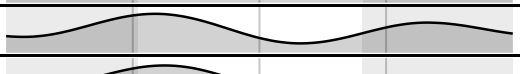	12:50a 1.2	**7:04a** 6.0	1:56p −0.2	**7:56p** 4.2	6:14a 4:53p
Sun	8 ●		1:18a 1.5	**7:31a** 6.1	2:32p −0.3	**8:37p** 4.0	6:15a 4:52p
Mon	9		1:44a 1.8	**7:57a** 6.1	3:07p −0.4	**9:18p** 3.8	6:16a 4:51p
Tue	10	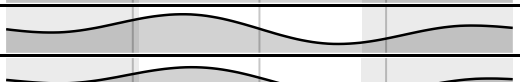	2:09a 2.1	**8:23a** 5.9	3:43p −0.3	**10:01p** 3.6	6:17a 4:51p
Wed	11		2:33a 2.4	**8:50a** 5.7	4:21p −0.1	**10:50p** 3.4	6:18a 4:50p
Thu	12	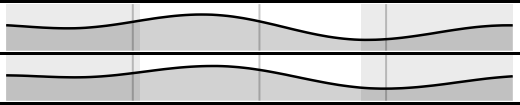	2:56a 2.6	**9:18a** 5.5	5:04p 0.2	**11:47p** 3.2	6:19a 4:49p
Fri	13		3:18a 2.8	**9:48a** 5.2	5:54p 0.4		6:20a 4:49p
Sat	14		**1:00a** 3.1	3:40a 3.0	**10:26a** 4.8	6:50p 0.7	6:21a 4:48p
Sun	15		**11:19a** 4.4	7:52p 0.8			6:22a 4:47p
Mon	16		**3:53a** 3.5	7:16a 3.3	**12:44p** 4.0	8:53p 0.9	6:22a 4:47p
Tue	17 ◐	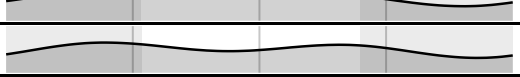	**4:17a** 3.8	9:25a 3.0	**2:27p** 3.8	9:42p 0.9	6:23a 4:46p
Wed	18		**4:38a** 4.2	10:34a 2.4	**3:50p** 3.7	10:22p 1.0	6:24a 4:46p
Thu	19		**5:01a** 4.7	11:23a 1.7	**4:55p** 3.8	10:58p 1.1	6:25a 4:45p
Fri	20		**5:26a** 5.1	12:05p 1.0	**5:52p** 3.9	11:32p 1.2	6:26a 4:45p
Sat	21		**5:54a** 5.7	12:47p 0.2	**6:44p** 3.9		6:27a 4:44p
Sun	22		12:07a 1.4	**6:25a** 6.1	1:29p −0.4	**7:35p** 4.0	6:28a 4:44p
Mon	23		12:43a 1.6	**7:00a** 6.5	2:13p −0.9	**8:25p** 3.9	6:29a 4:44p
Tue	24 ○		1:21a 1.8	**7:38a** 6.8	2:58p −1.2	**9:16p** 3.9	6:30a 4:43p
Wed	25		2:01a 2.0	**8:19a** 6.9	3:46p −1.3	**10:10p** 3.7	6:31a 4:43p
Thu	26		2:45a 2.1	**9:04a** 6.7	4:38p −1.2	**11:10p** 3.6	6:32a 4:43p
Fri	27		3:35a 2.3	**9:55a** 6.4	5:33p −0.9		6:32a 4:43p
Sat	28	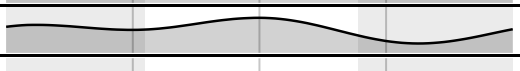	**12:14a** 3.6	4:37a 2.5	**10:52a** 5.8	6:31p −0.6	6:33a 4:42p
Sun	29		**1:22a** 3.7	5:59a 2.7	**11:59a** 5.2	7:31p −0.1	6:34a 4:42p
Mon	30 ◑		**2:30a** 4.0	7:38a 2.6	**1:16p** 4.6	8:32p 0.3	6:35a 4:42p

Updated November 1, 2026. Schedules change: scan the code for the latest.
printdates.com/tides/california/dana-point · NOAA station TWC0419. Not for navigation