# Encinitas Tides

**NOVEMBER 2026**

Bold: high tide. Plain: low tide. Feet above MLLW.
Times: PT. Shaded: night. Moon: new, quarter, full.

| DAY | | 12A 6A NOON 6P 12A | HIGH AND LOW TIDES, TIME AND FEET | | | | SUNRISE, SUNSET |
|---|---|---|---|---|---|---|---|
| Sun | 1 ◑ | 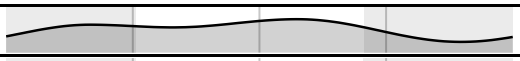 | **3:58a** 3.7 | 7:55a 3.2 | **1:48p** 4.9 | 9:33p 0.0 | 6:07a 4:57p |
| Mon | 2 | 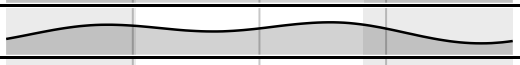 | **4:46a** 4.2 | 9:49a 2.7 | **3:23p** 4.7 | 10:30p 0.1 | 6:07a 4:56p |
| Tue | 3 | 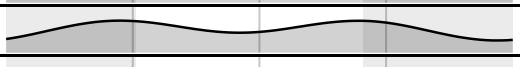 | **5:22a** 4.6 | 11:04a 2.0 | **4:42p** 4.6 | 11:17p 0.3 | 6:08a 4:55p |
| Wed | 4 | 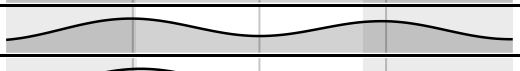 | **5:54a** 5.1 | 12:00p 1.3 | **5:47p** 4.5 | 11:55p 0.6 | 6:09a 4:55p |
| Thu | 5 |  | **6:23a** 5.5 | 12:47p 0.6 | **6:42p** 4.4 | | 6:10a 4:54p |
| Fri | 6 | 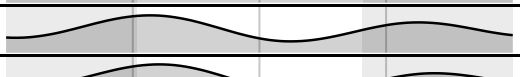 | 12:28a 0.9 | **6:50a** 5.8 | 1:28p 0.1 | **7:31p** 4.2 | 6:11a 4:53p |
| Sat | 7 | 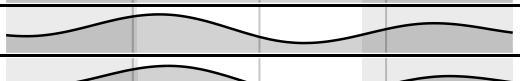 | 12:57a 1.3 | **7:16a** 6.0 | 2:06p −0.2 | **8:16p** 4.1 | 6:12a 4:52p |
| Sun | 8 ● |  | 1:24a 1.6 | **7:42a** 6.1 | 2:42p −0.4 | **8:59p** 3.9 | 6:13a 4:52p |
| Mon | 9 | 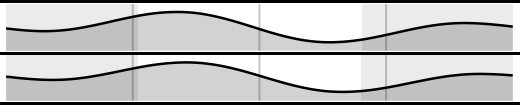 | 1:49a 1.9 | **8:07a** 6.1 | 3:18p −0.5 | **9:41p** 3.7 | 6:14a 4:51p |
| Tue | 10 |  | 2:13a 2.2 | **8:33a** 6.0 | 3:54p −0.4 | **10:26p** 3.5 | 6:15a 4:50p |
| Wed | 11 |  | 2:37a 2.4 | **9:01a** 5.8 | 4:32p −0.2 | **11:15p** 3.3 | 6:15a 4:49p |
| Thu | 12 |  | 3:01a 2.6 | **9:31a** 5.5 | 5:15p 0.0 | | 6:16a 4:49p |
| Fri | 13 | 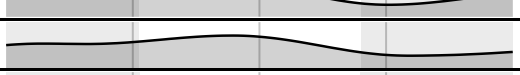 | **12:16a** 3.2 | 3:25a 2.8 | **10:04a** 5.2 | 6:05p 0.3 | 6:17a 4:48p |
| Sat | 14 |  | **1:40a** 3.1 | 3:50a 3.0 | **10:44a** 4.9 | 7:02p 0.5 | 6:18a 4:48p |
| Sun | 15 |  | **11:35a** 4.5 | 8:03p 0.7 | | | 6:19a 4:47p |
| Mon | 16 |  | **4:13a** 3.5 | 7:20a 3.4 | **12:52p** 4.1 | 9:00p 0.8 | 6:20a 4:46p |
| Tue | 17 ◐ |  | **4:35a** 3.8 | 9:32a 3.0 | **2:29p** 3.8 | 9:47p 0.9 | 6:21a 4:46p |
| Wed | 18 | 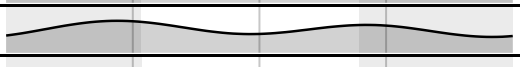 | **4:55a** 4.2 | 10:44a 2.4 | **3:56p** 3.7 | 10:27p 1.0 | 6:22a 4:45p |
| Thu | 19 | 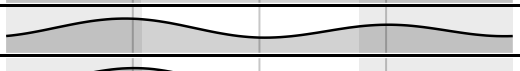 | **5:15a** 4.6 | 11:33a 1.7 | **5:06p** 3.7 | 11:03p 1.1 | 6:23a 4:45p |
| Fri | 20 |  | **5:38a** 5.1 | 12:15p 1.0 | **6:06p** 3.8 | 11:37p 1.3 | 6:24a 4:45p |
| Sat | 21 | 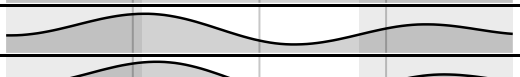 | **6:05a** 5.6 | 12:56p 0.2 | **7:01p** 3.8 | | 6:24a 4:44p |
| Sun | 22 | 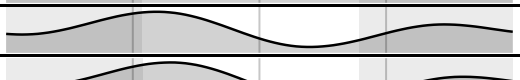 | 12:11a 1.5 | **6:35a** 6.1 | 1:38p −0.5 | **7:53p** 3.8 | 6:25a 4:44p |
| Mon | 23 |  | 12:47a 1.6 | **7:09a** 6.6 | 2:21p −1.0 | **8:44p** 3.8 | 6:26a 4:43p |
| Tue | 24 ○ |  | 1:25a 1.8 | **7:48a** 6.9 | 3:06p −1.4 | **9:37p** 3.8 | 6:27a 4:43p |
| Wed | 25 |  | 2:06a 2.0 | **8:29a** 7.0 | 3:55p −1.5 | **10:32p** 3.7 | 6:28a 4:43p |
| Thu | 26 |  | 2:50a 2.2 | **9:15a** 6.8 | 4:46p −1.4 | **11:32p** 3.6 | 6:29a 4:43p |
| Fri | 27 |  | 3:40a 2.4 | **10:05a** 6.5 | 5:41p −1.1 | | 6:30a 4:42p |
| Sat | 28 | 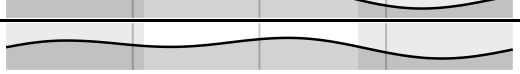 | **12:37a** 3.6 | 4:43a 2.6 | **11:01a** 6.0 | 6:40p −0.7 | 6:31a 4:42p |
| Sun | 29 |  | **1:46a** 3.7 | 6:04a 2.7 | **12:06p** 5.3 | 7:40p −0.3 | 6:32a 4:42p |
| Mon | 30 ◑ |  | **2:50a** 4.0 | 7:48a 2.7 | **1:24p** 4.6 | 8:39p 0.1 | 6:32a 4:42p |

Updated November 1, 2026. Schedules change: scan the code for the latest.
printdates.com/tides/california/encinitas · NOAA station 9410230. Not for navigation