La Jolla Tides

NOVEMBER 2026

Bold: high tide. Plain: low tide. Feet above MLLW.
Times: PT. Shaded: night. Moon: new, quarter, full.

DAY		12A 6A NOON 6P 12A	HIGH AND LOW TIDES, TIME AND FEET				SUNRISE, SUNSET
Sun	1 ◑	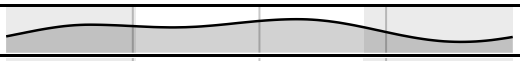	**3:58a** 3.7	7:55a 3.2	**1:48p** 4.9	9:33p 0.0	6:07a 4:57p
Mon	2	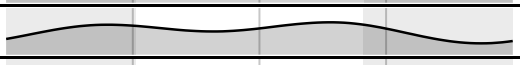	**4:46a** 4.2	9:49a 2.7	**3:23p** 4.7	10:30p 0.1	6:07a 4:56p
Tue	3	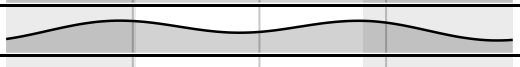	**5:22a** 4.6	11:04a 2.0	**4:42p** 4.6	11:17p 0.3	6:08a 4:55p
Wed	4	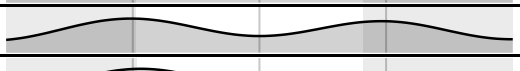	**5:54a** 5.1	12:00p 1.3	**5:47p** 4.5	11:55p 0.6	6:09a 4:55p
Thu	5		**6:23a** 5.5	12:47p 0.6	**6:42p** 4.4		6:10a 4:54p
Fri	6	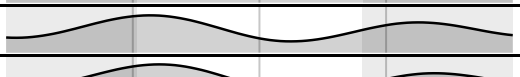	12:28a 0.9	**6:50a** 5.8	1:28p 0.1	**7:31p** 4.2	6:11a 4:53p
Sat	7	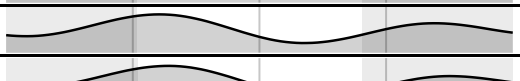	12:57a 1.3	**7:16a** 6.0	2:06p −0.2	**8:16p** 4.1	6:12a 4:52p
Sun	8 ●		1:24a 1.6	**7:42a** 6.1	2:42p −0.4	**8:59p** 3.9	6:13a 4:52p
Mon	9	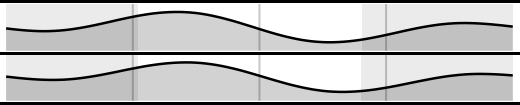	1:49a 1.9	**8:07a** 6.1	3:18p −0.5	**9:41p** 3.7	6:14a 4:51p
Tue	10		2:13a 2.2	**8:33a** 6.0	3:54p −0.4	**10:26p** 3.5	6:15a 4:50p
Wed	11		2:37a 2.4	**9:01a** 5.8	4:32p −0.2	**11:15p** 3.3	6:15a 4:49p
Thu	12		3:01a 2.6	**9:31a** 5.5	5:15p 0.0		6:16a 4:49p
Fri	13	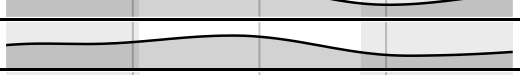	**12:16a** 3.2	3:25a 2.8	**10:04a** 5.2	6:05p 0.3	6:17a 4:48p
Sat	14		**1:40a** 3.1	3:50a 3.0	**10:44a** 4.9	7:02p 0.5	6:18a 4:48p
Sun	15		**11:35a** 4.5	8:03p 0.7			6:19a 4:47p
Mon	16		**4:13a** 3.5	7:20a 3.4	**12:52p** 4.1	9:00p 0.8	6:20a 4:46p
Tue	17 ◐		**4:35a** 3.8	9:32a 3.0	**2:29p** 3.8	9:47p 0.9	6:21a 4:46p
Wed	18	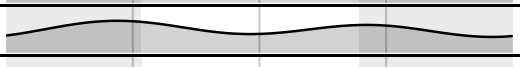	**4:55a** 4.2	10:44a 2.4	**3:56p** 3.7	10:27p 1.0	6:22a 4:45p
Thu	19	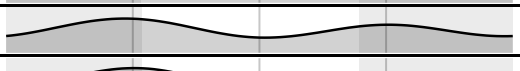	**5:15a** 4.6	11:33a 1.7	**5:06p** 3.7	11:03p 1.1	6:23a 4:45p
Fri	20		**5:38a** 5.1	12:15p 1.0	**6:06p** 3.8	11:37p 1.3	6:24a 4:45p
Sat	21	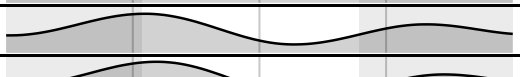	**6:05a** 5.6	12:56p 0.2	**7:01p** 3.8		6:24a 4:44p
Sun	22	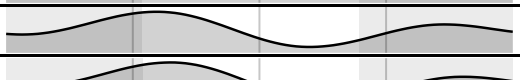	12:11a 1.5	**6:35a** 6.1	1:38p −0.5	**7:53p** 3.8	6:25a 4:44p
Mon	23		12:47a 1.6	**7:09a** 6.6	2:21p −1.0	**8:44p** 3.8	6:26a 4:43p
Tue	24 ○		1:25a 1.8	**7:48a** 6.9	3:06p −1.4	**9:37p** 3.8	6:27a 4:43p
Wed	25		2:06a 2.0	**8:29a** 7.0	3:55p −1.5	**10:32p** 3.7	6:28a 4:43p
Thu	26		2:50a 2.2	**9:15a** 6.8	4:46p −1.4	**11:32p** 3.6	6:29a 4:43p
Fri	27		3:40a 2.4	**10:05a** 6.5	5:41p −1.1		6:30a 4:42p
Sat	28	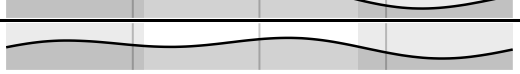	**12:37a** 3.6	4:43a 2.6	**11:01a** 6.0	6:40p −0.7	6:31a 4:42p
Sun	29		**1:46a** 3.7	6:04a 2.7	**12:06p** 5.3	7:40p −0.3	6:32a 4:42p
Mon	30 ◑		**2:50a** 4.0	7:48a 2.7	**1:24p** 4.6	8:39p 0.1	6:32a 4:42p

Updated November 1, 2026. Schedules change: scan the code for the latest.
printdates.com/tides/california/la-jolla · NOAA station 9410230. Not for navigation