Long Beach Tides

NOVEMBER 2026

Bold: high tide. Plain: low tide. Feet above MLLW.
Times: PT. Shaded: night. Moon: new, quarter, full.

DAY		12A 6A NOON 6P 12A	HIGH AND LOW TIDES, TIME AND FEET				SUNRISE, SUNSET
Sun	**1** ◑	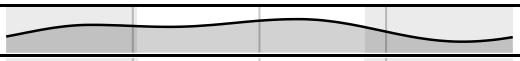	**4:01a** 3.8	7:44a 3.4	**1:49p** 5.1	9:38p 0.1	6:12a 5:00p
Mon	**2**		**4:53a** 4.3	9:56a 3.0	**3:23p** 4.8	10:36p 0.3	6:13a 4:59p
Tue	**3**	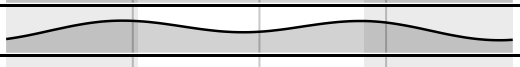	**5:29a** 4.8	11:14a 2.2	**4:48p** 4.7	11:23p 0.5	6:13a 4:58p
Wed	**4**	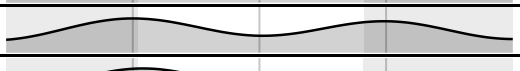	**6:00a** 5.2	12:09p 1.4	**5:55p** 4.6		6:14a 4:57p
Thu	**5**		12:01a 0.7	**6:29a** 5.7	12:56p 0.8	**6:51p** 4.6	6:15a 4:56p
Fri	**6**	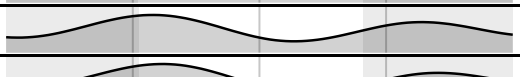	12:35a 1.0	**6:57a** 6.0	1:38p 0.2	**7:40p** 4.4	6:16a 4:55p
Sat	**7**	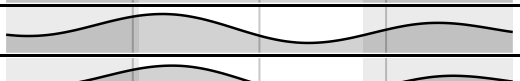	1:05a 1.4	**7:25a** 6.2	2:18p −0.1	**8:26p** 4.3	6:17a 4:55p
Sun	**8** ●		1:34a 1.7	**7:52a** 6.3	2:55p −0.3	**9:09p** 4.1	6:18a 4:54p
Mon	**9**	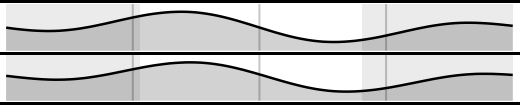	2:01a 2.1	**8:19a** 6.3	3:30p −0.4	**9:52p** 3.9	6:19a 4:53p
Tue	**10**	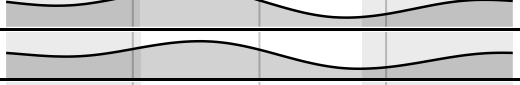	2:27a 2.3	**8:45a** 6.2	4:05p −0.3	**10:37p** 3.6	6:20a 4:52p
Wed	**11**		2:52a 2.6	**9:12a** 6.0	4:41p −0.1	**11:28p** 3.4	6:21a 4:52p
Thu	**12**		3:15a 2.8	**9:40a** 5.7	5:22p 0.2		6:22a 4:51p
Fri	**13**	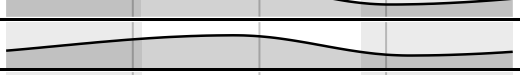	**12:34a** 3.3	3:36a 3.0	**10:12a** 5.4	6:09p 0.4	6:23a 4:50p
Sat	**14**		**10:49a** 5.1	7:05p 0.6			6:24a 4:50p
Sun	**15**		**11:41a** 4.7	8:04p 0.8			6:25a 4:49p
Mon	**16**		**4:19a** 3.7	7:17a 3.5	**12:59p** 4.3	9:00p 0.9	6:25a 4:49p
Tue	**17** ◐		**4:37a** 4.0	9:37a 3.2	**2:30p** 4.0	9:47p 1.0	6:26a 4:48p
Wed	**18**	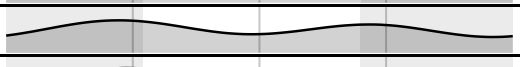	**4:57a** 4.4	10:50a 2.6	**3:59p** 3.9	10:28p 1.1	6:27a 4:48p
Thu	**19**	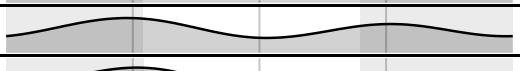	**5:20a** 4.9	11:37a 1.8	**5:13p** 3.9	11:05p 1.2	6:28a 4:47p
Fri	**20**		**5:45a** 5.4	12:19p 1.0	**6:13p** 4.0	11:41p 1.4	6:29a 4:47p
Sat	**21**		**6:13a** 5.9	1:00p 0.2	**7:07p** 4.1		6:30a 4:46p
Sun	**22**	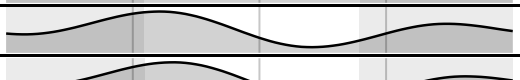	12:16a 1.6	**6:43a** 6.4	1:42p −0.5	**7:59p** 4.1	6:31a 4:46p
Mon	**23**		12:53a 1.8	**7:17a** 6.8	2:27p −1.0	**8:51p** 4.1	6:32a 4:45p
Tue	**24** ○	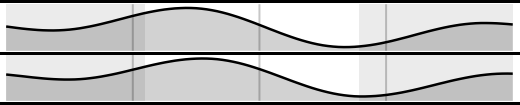	1:31a 2.0	**7:55a** 7.1	3:14p −1.3	**9:44p** 4.0	6:33a 4:45p
Wed	**25**		2:12a 2.2	**8:36a** 7.1	4:02p −1.4	**10:39p** 3.8	6:34a 4:45p
Thu	**26**		2:56a 2.4	**9:20a** 7.0	4:52p −1.3	**11:41p** 3.7	6:35a 4:45p
Fri	**27**		3:44a 2.6	**10:09a** 6.7	5:47p −1.0		6:36a 4:44p
Sat	**28**	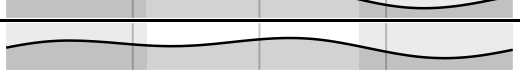	**12:49a** 3.7	4:40a 2.8	**11:04a** 6.1	6:46p −0.6	6:37a 4:44p
Sun	**29**		**1:55a** 3.9	5:58a 3.0	**12:11p** 5.4	7:47p −0.1	6:37a 4:44p
Mon	**30** ◑		**2:56a** 4.2	7:52a 2.9	**1:30p** 4.7	8:47p 0.3	6:38a 4:44p

Updated November 1, 2026. Schedules change: scan the code for the latest.
printdates.com/tides/california/long-beach · NOAA station 9410678. Not for navigation