Morro Bay Tides

NOVEMBER 2026

Bold: high tide. Plain: low tide. Feet above MLLW.
Times: PT. Shaded: night. Moon: new, quarter, full.

DAY		12A 6A NOON 6P 12A	HIGH AND LOW TIDES, TIME AND FEET				SUNRISE, SUNSET
Sun	1 ◑	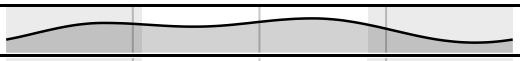	**4:37a** 4.1	8:55a 3.3	**2:31p** 5.1	10:13p −0.1	6:24a 5:08p
Mon	2	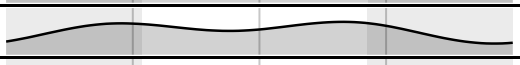	**5:24a** 4.5	10:35a 2.8	**4:00p** 4.8	11:08p 0.1	6:25a 5:07p
Tue	3	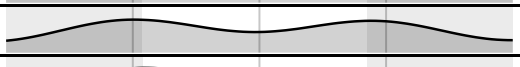	**6:02a** 4.8	11:48a 2.2	**5:19p** 4.6	11:56p 0.4	6:26a 5:06p
Wed	4	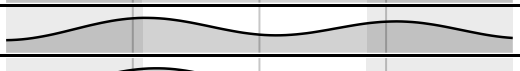	**6:36a** 5.2	12:47p 1.5	**6:29p** 4.4		6:27a 5:05p
Thu	5		12:37a 0.8	**7:07a** 5.5	1:36p 0.8	**7:30p** 4.3	6:28a 5:04p
Fri	6	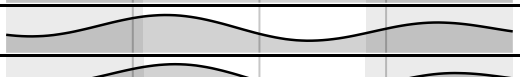	1:13a 1.2	**7:35a** 5.8	2:20p 0.3	**8:25p** 4.2	6:29a 5:03p
Sat	7		1:45a 1.7	**8:02a** 6.0	3:00p −0.1	**9:15p** 4.1	6:30a 5:02p
Sun	8 ●		2:14a 2.1	**8:28a** 6.1	3:39p −0.3	**10:04p** 4.0	6:31a 5:01p
Mon	9	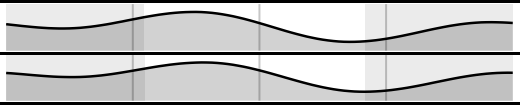	2:41a 2.5	**8:55a** 6.1	4:17p −0.4	**10:55p** 3.9	6:32a 5:01p
Tue	10	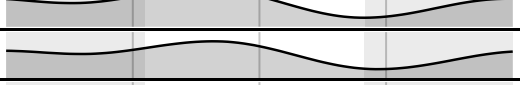	3:08a 2.8	**9:22a** 5.9	4:56p −0.3	**11:46p** 3.7	6:33a 5:00p
Wed	11		3:35a 3.0	**9:51a** 5.8	5:36p −0.2		6:34a 4:59p
Thu	12		**12:41a** 3.7	4:05a 3.2	**10:24a** 5.5	6:19p 0.0	6:35a 4:58p
Fri	13	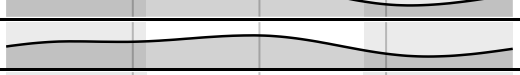	**1:45a** 3.6	4:40a 3.4	**11:00a** 5.2	7:06p 0.2	6:36a 4:58p
Sat	14		**3:03a** 3.6	5:29a 3.5	**11:43a** 4.9	7:58p 0.4	6:37a 4:57p
Sun	15		**4:07a** 3.7	6:48a 3.6	**12:36p** 4.5	8:53p 0.5	6:38a 4:56p
Mon	16		**4:46a** 3.9	8:54a 3.5	**1:48p** 4.2	9:44p 0.7	6:39a 4:56p
Tue	17 ◐		**5:13a** 4.2	10:33a 3.1	**3:18p** 3.9	10:28p 0.8	6:39a 4:55p
Wed	18	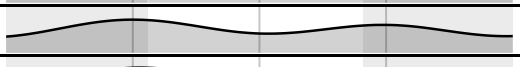	**5:36a** 4.5	11:35a 2.5	**4:40p** 3.8	11:07p 1.1	6:40a 4:55p
Thu	19	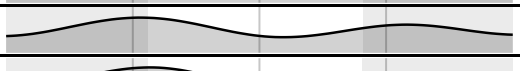	**5:59a** 4.8	12:24p 1.8	**5:52p** 3.7	11:43p 1.3	6:41a 4:54p
Fri	20	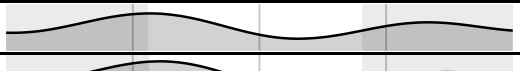	**6:22a** 5.3	1:07p 1.1	**6:58p** 3.8		6:42a 4:54p
Sat	21	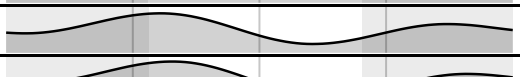	12:19a 1.6	**6:49a** 5.8	1:49p 0.3	**7:57p** 3.8	6:43a 4:53p
Sun	22	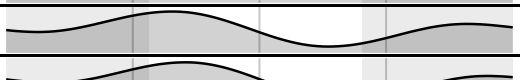	12:55a 1.9	**7:19a** 6.2	2:31p −0.4	**8:53p** 3.9	6:44a 4:53p
Mon	23		1:32a 2.2	**7:53a** 6.6	3:15p −0.9	**9:48p** 3.9	6:45a 4:52p
Tue	24 ○	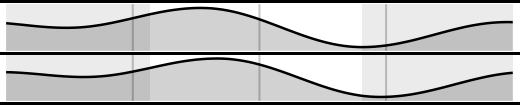	2:12a 2.5	**8:31a** 6.9	4:02p −1.3	**10:45p** 3.9	6:46a 4:52p
Wed	25	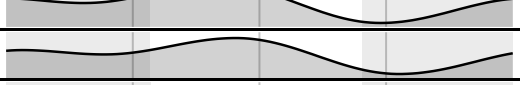	2:54a 2.7	**9:14a** 6.9	4:52p −1.5	**11:44p** 3.9	6:47a 4:52p
Thu	26		3:43a 2.8	**10:00a** 6.8	5:44p −1.4		6:48a 4:51p
Fri	27		**12:44a** 3.9	4:40a 3.0	**10:53a** 6.5	6:37p −1.2	6:49a 4:51p
Sat	28	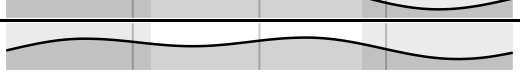	**1:46a** 4.0	5:49a 3.1	**11:50a** 6.0	7:33p −0.9	6:50a 4:51p
Sun	29		**2:47a** 4.1	7:11a 3.0	**12:55p** 5.3	8:29p −0.4	6:51a 4:51p
Mon	30 ◑		**3:43a** 4.4	8:50a 2.8	**2:12p** 4.7	9:26p 0.1	6:52a 4:51p

Updated November 1, 2026. Schedules change: scan the code for the latest.
printdates.com/tides/california/morro-bay · NOAA station 9412110. Not for navigation