Santa Barbara Tides

NOVEMBER 2026

Bold: high tide. Plain: low tide. Feet above MLLW.
Times: PT. Shaded: night. Moon: new, quarter, full.

DAY		12A 6A NOON 6P 12A	HIGH AND LOW TIDES, TIME AND FEET				SUNRISE, SUNSET
Sun	1 ◑	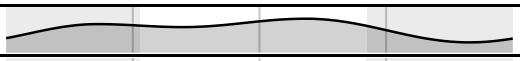	**4:19a** 3.9	8:22a 3.3	**2:13p** 5.1	9:57p −0.1	6:19a 5:05p
Mon	2		**5:05a** 4.3	10:15a 2.8	**3:45p** 4.8	10:53p 0.1	6:19a 5:04p
Tue	3		**5:42a** 4.7	11:28a 2.1	**5:02p** 4.6	11:38p 0.4	6:20a 5:03p
Wed	4	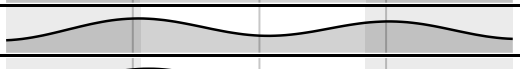	**6:15a** 5.2	12:25p 1.4	**6:09p** 4.5		6:21a 5:02p
Thu	5		12:17a 0.7	**6:45a** 5.5	1:14p 0.7	**7:07p** 4.4	6:22a 5:01p
Fri	6	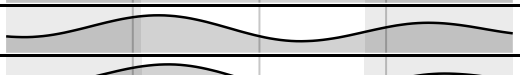	12:51a 1.1	**7:13a** 5.9	1:57p 0.2	**8:00p** 4.2	6:23a 5:00p
Sat	7	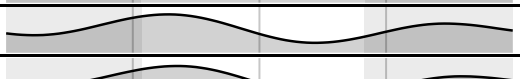	1:21a 1.5	**7:41a** 6.1	2:37p −0.1	**8:47p** 4.1	6:24a 4:59p
Sun	8 ●		1:48a 1.9	**8:07a** 6.1	3:14p −0.3	**9:33p** 3.9	6:25a 4:59p
Mon	9		2:13a 2.3	**8:34a** 6.1	3:51p −0.4	**10:20p** 3.7	6:26a 4:58p
Tue	10		2:39a 2.6	**9:00a** 6.0	4:29p −0.3	**11:09p** 3.6	6:27a 4:57p
Wed	11		3:04a 2.8	**9:28a** 5.8	5:09p −0.2		6:28a 4:56p
Thu	12		**12:04a** 3.4	3:30a 3.0	**9:58a** 5.6	5:53p 0.0	6:29a 4:56p
Fri	13	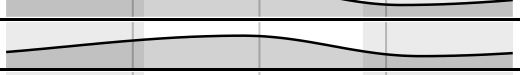	**1:09a** 3.4	3:56a 3.2	**10:32a** 5.3	6:42p 0.3	6:30a 4:55p
Sat	14		**11:14a** 4.9	7:37p 0.5			6:31a 4:54p
Sun	15		**12:09p** 4.5	8:35p 0.6			6:32a 4:54p
Mon	16		**4:39a** 3.7	8:10a 3.5	**1:24p** 4.1	9:30p 0.7	6:33a 4:53p
Tue	17 ◐		**4:59a** 4.0	10:13a 3.1	**3:02p** 3.9	10:15p 0.8	6:34a 4:53p
Wed	18		**5:18a** 4.4	11:15a 2.5	**4:26p** 3.8	10:52p 1.0	6:35a 4:52p
Thu	19	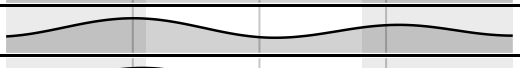	**5:39a** 4.8	12:02p 1.8	**5:34p** 3.8	11:26p 1.2	6:36a 4:52p
Fri	20		**6:02a** 5.2	12:44p 1.0	**6:36p** 3.8	11:59p 1.4	6:37a 4:51p
Sat	21	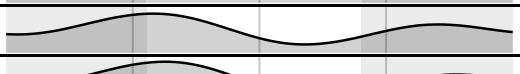	**6:29a** 5.7	1:25p 0.2	**7:32p** 3.8		6:37a 4:51p
Sun	22	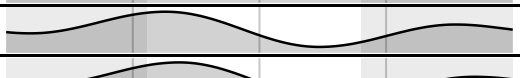	12:33a 1.7	**7:00a** 6.2	2:07p −0.5	**8:26p** 3.9	6:38a 4:50p
Mon	23		1:09a 1.9	**7:34a** 6.7	2:50p −1.0	**9:17p** 3.9	6:39a 4:50p
Tue	24 ○		1:48a 2.2	**8:12a** 7.0	3:36p −1.4	**10:11p** 3.8	6:40a 4:50p
Wed	25		2:29a 2.4	**8:54a** 7.1	4:26p −1.5	**11:09p** 3.8	6:41a 4:49p
Thu	26		3:15a 2.5	**9:40a** 6.9	5:19p −1.4		6:42a 4:49p
Fri	27		**12:09a** 3.7	4:07a 2.7	**10:31a** 6.6	6:13p −1.2	6:43a 4:49p
Sat	28	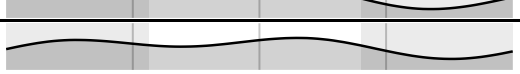	**1:12a** 3.8	5:13a 2.8	**11:28a** 6.1	7:09p −0.8	6:44a 4:48p
Sun	29		**2:16a** 3.9	6:36a 2.9	**12:34p** 5.4	8:07p −0.4	6:45a 4:48p
Mon	30 ◑		**3:17a** 4.2	8:19a 2.8	**1:51p** 4.7	9:05p 0.1	6:46a 4:48p

Updated November 1, 2026. Schedules change: scan the code for the latest.

printdates.com/tides/california/santa-barbara · NOAA station 9411340. Not for navigation