Ventura Tides

NOVEMBER 2026

Bold: high tide. Plain: low tide. Feet above MLLW.
Times: PT. Shaded: night. Moon: new, quarter, full.

DAY		12A 6A NOON 6P 12A	HIGH AND LOW TIDES, TIME AND FEET				SUNRISE, SUNSET
Sun	**1** ◑	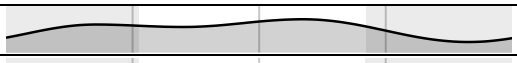	**4:14a** 3.9	8:23a 3.3	**2:05p** 5.0	9:55p 0.0	6:17a 5:03p
Mon	**2**		**5:01a** 4.3	10:14a 2.8	**3:39p** 4.8	10:51p 0.2	6:18a 5:02p
Tue	**3**	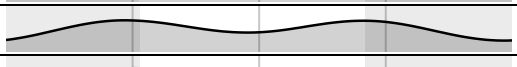	**5:37a** 4.8	11:27a 2.1	**4:57p** 4.7	11:37p 0.3	6:19a 5:01p
Wed	**4**	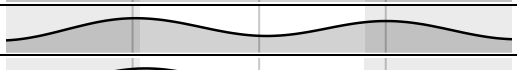	**6:08a** 5.2	12:22p 1.4	**6:01p** 4.6		6:19a 5:01p
Thu	**5**		12:16a 0.6	**6:37a** 5.6	1:08p 0.7	**6:56p** 4.5	6:20a 5:00p
Fri	**6**	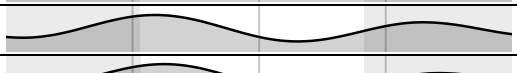	12:49a 1.0	**7:04a** 5.9	1:49p 0.2	**7:45p** 4.3	6:21a 4:59p
Sat	**7**	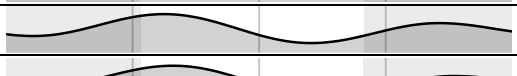	1:19a 1.3	**7:30a** 6.1	2:27p −0.2	**8:31p** 4.2	6:22a 4:58p
Sun	**8** ●		1:46a 1.7	**7:56a** 6.2	3:03p −0.4	**9:14p** 4.0	6:23a 4:57p
Mon	**9**		2:11a 2.1	**8:21a** 6.2	3:39p −0.4	**9:57p** 3.8	6:24a 4:56p
Tue	**10**	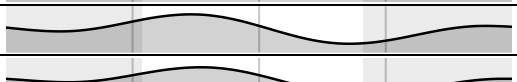	2:36a 2.4	**8:47a** 6.1	4:15p −0.3	**10:42p** 3.6	6:25a 4:56p
Wed	**11**		3:00a 2.6	**9:15a** 5.9	4:54p −0.1	**11:33p** 3.4	6:26a 4:55p
Thu	**12**	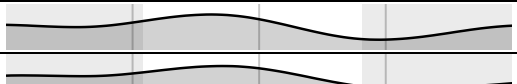	3:23a 2.8	**9:45a** 5.6	5:38p 0.1		6:27a 4:54p
Fri	**13**		**12:38a** 3.2	3:45a 3.1	**10:18a** 5.3	6:29p 0.4	6:28a 4:54p
Sat	**14**		**10:58a** 4.9	7:28p 0.6			6:29a 4:53p
Sun	**15**		**11:51a** 4.5	8:29p 0.7			6:30a 4:52p
Mon	**16**	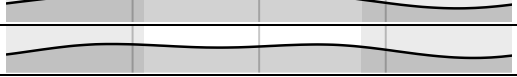	**4:37a** 3.7	8:05a 3.6	**1:11p** 4.1	9:25p 0.8	6:31a 4:52p
Tue	**17** ◐	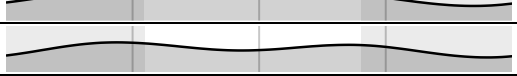	**4:55a** 4.0	10:07a 3.2	**2:50p** 3.9	10:12p 0.9	6:32a 4:51p
Wed	**18**		**5:12a** 4.3	11:11a 2.6	**4:15p** 3.8	10:51p 1.0	6:33a 4:51p
Thu	**19**		**5:32a** 4.8	11:57a 1.8	**5:24p** 3.8	11:26p 1.2	6:34a 4:50p
Fri	**20**		**5:54a** 5.3	12:38p 1.0	**6:23p** 3.9	11:59p 1.4	6:35a 4:50p
Sat	**21**		**6:19a** 5.8	1:18p 0.2	**7:16p** 3.9		6:36a 4:49p
Sun	**22**		12:33a 1.6	**6:49a** 6.3	1:59p −0.5	**8:08p** 3.9	6:36a 4:49p
Mon	**23**	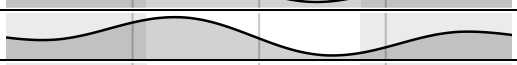	1:09a 1.8	**7:23a** 6.7	2:42p −1.0	**9:00p** 3.9	6:37a 4:49p
Tue	**24** ○		1:46a 2.0	**8:01a** 7.0	3:27p −1.4	**9:52p** 3.8	6:38a 4:48p
Wed	**25**	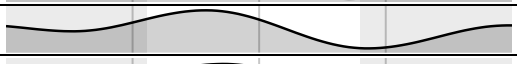	2:27a 2.2	**8:43a** 7.1	4:16p −1.5	**10:48p** 3.7	6:39a 4:48p
Thu	**26**		3:11a 2.4	**9:29a** 7.0	5:08p −1.4	**11:49p** 3.7	6:40a 4:48p
Fri	**27**		4:02a 2.6	**10:19a** 6.6	6:04p −1.1		6:41a 4:47p
Sat	**28**	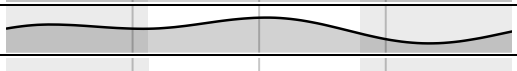	**12:55a** 3.7	5:06a 2.8	**11:16a** 6.0	7:03p −0.7	6:42a 4:47p
Sun	**29**	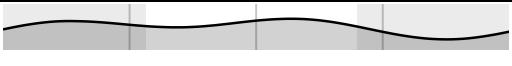	**2:04a** 3.9	6:31a 2.9	**12:22p** 5.4	8:03p −0.3	6:43a 4:47p
Mon	**30** ◑		**3:08a** 4.2	8:15a 2.8	**1:42p** 4.7	9:02p 0.2	6:44a 4:47p

Updated November 1, 2026. Schedules change: scan the code for the latest.

printdates.com/tides/california/ventura · NOAA station 9411189. Not for navigation