Norwalk Tides

NOVEMBER 2026

Bold: high tide. Plain: low tide. Feet above MLLW.
Times: ET. Shaded: night. Moon: new, quarter, full.

DAY		12A 6A NOON 6P 12A	HIGH AND LOW TIDES, TIME AND FEET				SUNRISE, SUNSET
Sun	**1** ◑	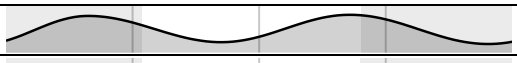	**3:53a** 7.3	10:13a 0.6	**4:18p** 7.6	10:52p 0.1	6:24a 4:49p
Mon	**2**		**5:02a** 7.3	11:25a 0.5	**5:30p** 7.3	11:56p 0.2	6:25a 4:47p
Tue	**3**		**6:11a** 7.5	12:32p 0.3	**6:40p** 7.3		6:27a 4:46p
Wed	**4**	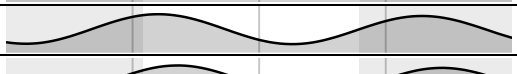	12:57a 0.2	**7:13a** 7.7	1:34p 0.1	**7:43p** 7.3	6:28a 4:45p
Thu	**5**		1:53a 0.2	**8:08a** 7.9	2:30p −0.1	**8:39p** 7.3	6:29a 4:44p
Fri	**6**		2:45a 0.2	**8:56a** 8.0	3:20p −0.3	**9:27p** 7.3	6:30a 4:43p
Sat	**7**	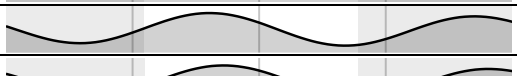	3:31a 0.3	**9:39a** 8.0	4:05p −0.3	**10:11p** 7.2	6:31a 4:42p
Sun	**8**		4:14a 0.5	**10:18a** 7.9	4:46p −0.2	**10:51p** 7.0	6:33a 4:41p
Mon	**9** ●		4:53a 0.6	**10:54a** 7.8	5:25p −0.1	**11:27p** 6.8	6:34a 4:40p
Tue	**10**	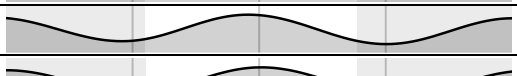	5:31a 0.8	**11:29a** 7.6	6:02p 0.1		6:35a 4:39p
Wed	**11**		**12:02a** 6.7	6:07a 1.0	**12:05p** 7.4	6:40p 0.3	6:36a 4:38p
Thu	**12**		**12:39a** 6.5	6:45a 1.2	**12:43p** 7.2	7:19p 0.5	6:37a 4:37p
Fri	**13**	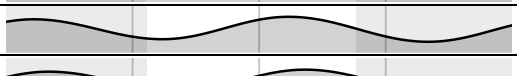	**1:18a** 6.4	7:25a 1.3	**1:24p** 7.1	8:01p 0.7	6:39a 4:36p
Sat	**14**		**2:01a** 6.3	8:12a 1.5	**2:10p** 6.8	8:48p 0.9	6:40a 4:35p
Sun	**15**		**2:49a** 6.3	9:04a 1.6	**3:00p** 6.6	9:38p 1.0	6:41a 4:34p
Mon	**16**	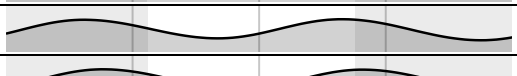	**3:41a** 6.3	10:03a 1.6	**3:55p** 6.4	10:32p 1.1	6:42a 4:33p
Tue	**17** ◐		**4:35a** 6.4	11:03a 1.4	**4:54p** 6.3	11:25p 1.1	6:43a 4:33p
Wed	**18**		**5:29a** 6.6	12:01p 1.1	**5:54p** 6.3		6:45a 4:32p
Thu	**19**	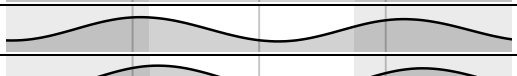	12:17a 1.0	**6:22a** 7.0	12:55p 0.8	**6:51p** 6.5	6:46a 4:31p
Fri	**20**	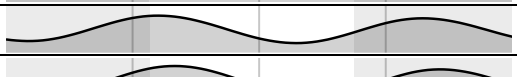	1:06a 0.9	**7:12a** 7.3	1:46p 0.3	**7:44p** 6.7	6:47a 4:30p
Sat	**21**		1:54a 0.7	**7:59a** 7.8	2:35p −0.1	**8:33p** 6.9	6:48a 4:30p
Sun	**22**		2:40a 0.4	**8:46a** 8.2	3:22p −0.5	**9:21p** 7.2	6:49a 4:29p
Mon	**23**		3:27a 0.2	**9:33a** 8.5	4:09p −0.8	**10:09p** 7.4	6:50a 4:29p
Tue	**24** ○		4:15a 0.0	**10:21a** 8.8	4:57p −1.0	**10:57p** 7.5	6:51a 4:28p
Wed	**25**		5:04a −0.2	**11:10a** 8.9	5:46p −1.1	**11:48p** 7.6	6:53a 4:28p
Thu	**26**	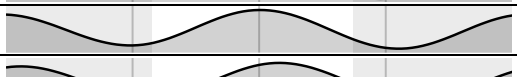	5:55a −0.3	**12:02p** 8.8	6:37p −1.1		6:54a 4:27p
Fri	**27**		**12:41a** 7.7	6:50a −0.2	**12:57p** 8.6	7:30p −0.9	6:55a 4:27p
Sat	**28**		**1:36a** 7.7	7:49a −0.1	**1:54p** 8.2	8:27p −0.7	6:56a 4:26p
Sun	**29**		**2:35a** 7.6	8:52a 0.0	**2:56p** 7.8	9:26p −0.4	6:57a 4:26p
Mon	**30**	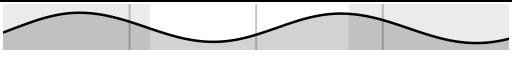	**3:37a** 7.6	9:59a 0.1	**4:00p** 7.4	10:27p −0.2	6:58a 4:26p

Updated November 1, 2026. Schedules change: scan the code for the latest.
printdates.com/tides/connecticut/norwalk · NOAA station 8468448. Not for navigation