Indian River Inlet Tides

NOVEMBER 2026

Bold: high tide. Plain: low tide. Feet above MLLW.
Times: ET. Shaded: night. Moon: new, quarter, full.

DAY		12A 6A NOON 6P 12A	HIGH AND LOW TIDES, TIME AND FEET				SUNRISE, SUNSET
Sun	**1** ◑	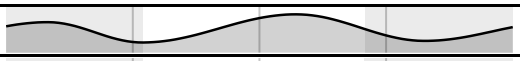	**1:58a** 2.3	6:27a 0.3	**1:44p** 3.1	7:50p 0.5	6:27a 5:00p
Mon	**2**		**2:11a** 2.3	7:41a 0.4	**2:52p** 3.0	8:55p 0.4	6:28a 4:59p
Tue	**3**	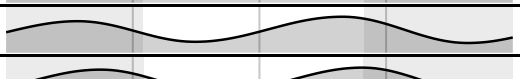	**3:23a** 2.4	8:57a 0.4	**3:55p** 2.9	9:52p 0.2	6:29a 4:57p
Wed	**4**		**4:28a** 2.6	10:07a 0.3	**4:52p** 2.8	10:42p 0.1	6:30a 4:56p
Thu	**5**		**5:25a** 2.8	11:08a 0.2	**5:43p** 2.7	11:28p 0.1	6:31a 4:55p
Fri	**6**		**6:15a** 3.0	12:03p 0.2	**6:29p** 2.6		6:32a 4:54p
Sat	**7**		12:09a 0.0	**7:01a** 3.1	12:52p 0.2	**7:12p** 2.6	6:33a 4:53p
Sun	**8**	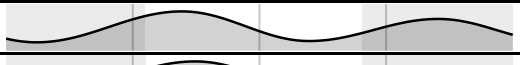	12:48a 0.0	**7:42a** 3.2	1:38p 0.2	**7:51p** 2.5	6:34a 4:52p
Mon	**9** ●	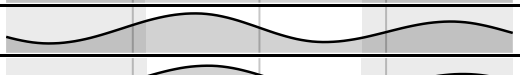	1:26a 0.1	**8:20a** 3.2	2:21p 0.2	**8:28p** 2.5	6:35a 4:51p
Tue	**10**		2:02a 0.2	**8:57a** 3.2	3:03p 0.3	**9:04p** 2.4	6:36a 4:51p
Wed	**11**		2:38a 0.3	**9:33a** 3.2	3:45p 0.5	**9:40p** 2.4	6:38a 4:50p
Thu	**12**		3:14a 0.4	**10:12a** 3.1	4:28p 0.6	**10:19p** 2.3	6:39a 4:49p
Fri	**13**		3:52a 0.5	**10:52a** 3.0	5:11p 0.7	**11:02p** 2.2	6:40a 4:48p
Sat	**14**	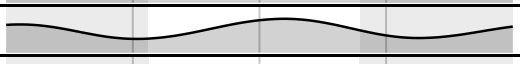	4:33a 0.6	**11:36a** 2.9	5:57p 0.8	**11:49p** 2.2	6:41a 4:47p
Sun	**15**	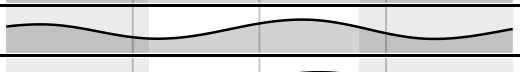	5:18a 0.6	**12:23p** 2.8	6:44p 0.8		6:42a 4:47p
Mon	**16**		**12:41a** 2.1	6:10a 0.7	**1:12p** 2.7	7:31p 0.8	6:43a 4:46p
Tue	**17** ◐		**1:37a** 2.1	7:09a 0.7	**2:02p** 2.6	8:17p 0.7	6:44a 4:45p
Wed	**18**		**2:34a** 2.2	8:13a 0.7	**2:53p** 2.6	9:02p 0.5	6:45a 4:44p
Thu	**19**		**3:30a** 2.4	9:17a 0.6	**3:44p** 2.5	9:45p 0.4	6:46a 4:44p
Fri	**20**	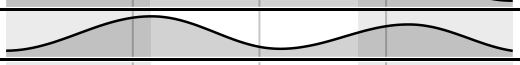	**4:24a** 2.6	10:17a 0.5	**4:35p** 2.5	10:29p 0.2	6:47a 4:43p
Sat	**21**		**5:14a** 2.9	11:13a 0.3	**5:25p** 2.5	11:13p 0.0	6:48a 4:43p
Sun	**22**		**6:03a** 3.1	12:06p 0.2	**6:14p** 2.5	11:58p −0.1	6:49a 4:42p
Mon	**23**		**6:53a** 3.4	12:58p 0.1	**7:04p** 2.5		6:51a 4:42p
Tue	**24** ○		12:45a −0.2	**7:43a** 3.5	1:49p 0.0	**7:55p** 2.5	6:52a 4:41p
Wed	**25**		1:33a −0.3	**8:34a** 3.6	2:40p 0.0	**8:47p** 2.5	6:53a 4:41p
Thu	**26**	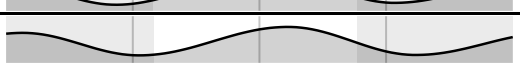	2:24a −0.4	**9:28a** 3.6	3:33p 0.0	**9:41p** 2.4	6:54a 4:40p
Fri	**27**		3:16a −0.3	**10:24a** 3.5	4:28p 0.0	**10:39p** 2.4	6:55a 4:40p
Sat	**28**		4:12a −0.2	**11:21a** 3.3	5:25p 0.1	**11:41p** 2.3	6:56a 4:40p
Sun	**29**		5:12a −0.1	**12:20p** 3.1	6:24p 0.1		6:57a 4:39p
Mon	**30**	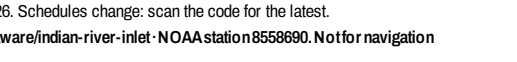	**12:47a** 2.3	6:18a 0.0	**1:21p** 2.9	7:24p 0.1	6:58a 4:39p

Updated November 1, 2026. Schedules change: scan the code for the latest.

printdates.com/tides/delaware/indian-river-inlet · NOAA station 8558690. Not for navigation