Cape Coral Tides

NOVEMBER 2026

Bold: high tide. Plain: low tide. Feet above MLLW.
Times: ET. Shaded: night. Moon: new, quarter, full.

DAY		12A 6A NOON 6P 12A	HIGH AND LOW TIDES, TIME AND FEET				SUNRISE, SUNSET
Sun	1 ◑	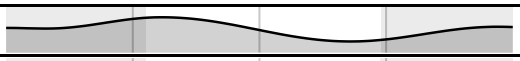	1:57a 0.8	**7:22a** 1.3	4:18p 0.2	**11:17p** 0.8	6:37a 5:45p
Mon	2		2:44a 0.7	**9:02a** 1.1	5:08p 0.2	**11:42p** 0.9	6:37a 5:44p
Tue	3	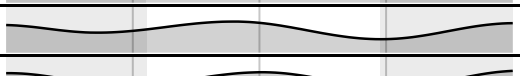	4:18a 0.6	**10:47a** 1.1	5:46p 0.3		6:38a 5:43p
Wed	4	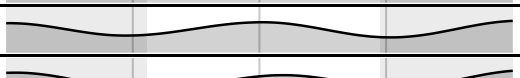	**12:06a** 1.0	5:39a 0.4	**12:08p** 1.0	6:13p 0.4	6:39a 5:43p
Thu	5		**12:26a** 1.1	6:48a 0.3	**1:08p** 1.0	6:34p 0.5	6:39a 5:42p
Fri	6	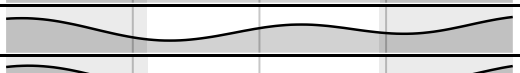	**12:44a** 1.2	7:44a 0.2	**1:58p** 0.9	6:53p 0.5	6:40a 5:41p
Sat	7	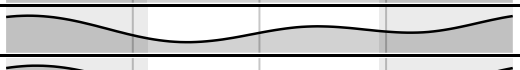	**1:04a** 1.3	8:34a 0.2	**2:44p** 0.9	7:13p 0.6	6:41a 5:41p
Sun	8		**1:26a** 1.4	9:18a 0.1	**3:32p** 0.8	7:35p 0.6	6:41a 5:40p
Mon	9 ●	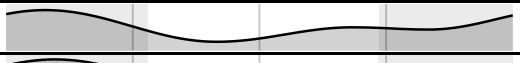	**1:51a** 1.5	9:58a 0.1	**4:25p** 0.7	8:02p 0.6	6:42a 5:40p
Tue	10		**2:18a** 1.5	10:36a 0.1	**5:27p** 0.7	8:34p 0.6	6:43a 5:39p
Wed	11		**2:49a** 1.5	11:14a 0.1	**6:34p** 0.7	9:14p 0.6	6:44a 5:39p
Thu	12		**3:24a** 1.4	11:54a 0.0	**7:37p** 0.7	10:04p 0.7	6:44a 5:38p
Fri	13	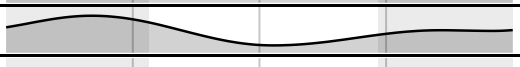	**4:04a** 1.3	12:38p 0.0	**8:34p** 0.7	11:03p 0.7	6:45a 5:38p
Sat	14		**4:51a** 1.2	1:27p 0.0	**9:25p** 0.7		6:46a 5:37p
Sun	15		12:14a 0.6	**5:48a** 1.1	2:19p 0.0	**10:06p** 0.7	6:46a 5:37p
Mon	16		1:29a 0.6	**6:56a** 1.0	3:08p 0.0	**10:31p** 0.7	6:47a 5:37p
Tue	17 ◐	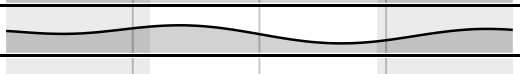	2:43a 0.5	**8:14a** 0.9	3:52p 0.1	**10:47p** 0.7	6:48a 5:36p
Wed	18	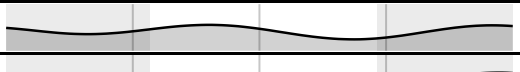	3:51a 0.4	**9:37a** 0.8	4:28p 0.2	**11:02p** 0.8	6:49a 5:36p
Thu	19	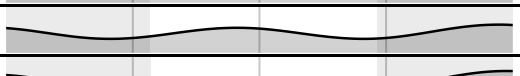	4:55a 0.3	**10:56a** 0.8	4:58p 0.3	**11:20p** 0.9	6:49a 5:36p
Fri	20	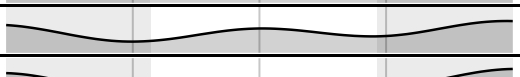	5:57a 0.2	**12:07p** 0.8	5:23p 0.4	**11:42p** 1.1	6:50a 5:35p
Sat	21		6:57a 0.1	**1:11p** 0.7	5:45p 0.5		6:51a 5:35p
Sun	22	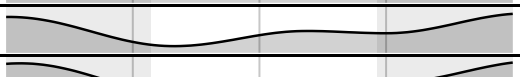	**12:09a** 1.3	7:56a 0.0	**2:13p** 0.7	6:01p 0.6	6:52a 5:35p
Mon	23	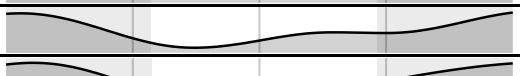	**12:41a** 1.4	8:53a −0.1	**3:24p** 0.6	6:04p 0.6	6:52a 5:35p
Tue	24 ○		**1:18a** 1.5	9:50a −0.1			6:53a 5:35p
Wed	25	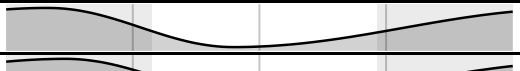	**2:00a** 1.6	10:46a −0.1			6:54a 5:34p
Thu	26	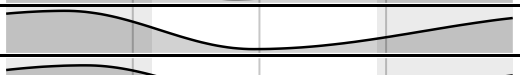	**2:49a** 1.5	11:44a −0.1			6:55a 5:34p
Fri	27		**3:46a** 1.4	12:43p −0.1			6:55a 5:34p
Sat	28		**4:52a** 1.3	1:41p −0.1	**8:54p** 0.6	11:40p 0.5	6:56a 5:34p
Sun	29	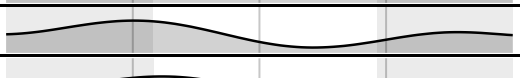	**6:05a** 1.1	2:33p −0.1	**9:22p** 0.6		6:57a 5:34p
Mon	30	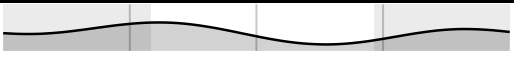	1:12a 0.4	**7:24a** 0.9	3:17p 0.0	**9:53p** 0.7	6:58a 5:34p

Updated November 1, 2026. Schedules change: scan the code for the latest.
printdates.com/tides/florida/cape-coral · NOAA station 8725451. Not for navigation