Cedar Key Tides

NOVEMBER 2026

Bold: high tide. Plain: low tide. Feet above MLLW.
Times: ET. Shaded: night. Moon: new, quarter, full.

DAY		12A 6A NOON 6P 12A	HIGH AND LOW TIDES, TIME AND FEET				SUNRISE, SUNSET
Sun	1 ◑	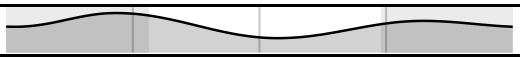	12:28a 1.9	**5:12a** 3.9	12:52p 0.3	**7:44p** 2.8	6:44a 5:46p
Mon	2		12:41a 1.9	**6:29a** 3.5	2:06p 0.7	**8:52p** 2.8	6:45a 5:45p
Tue	3	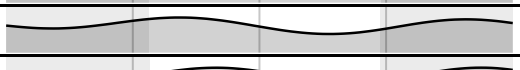	2:13a 1.7	**8:13a** 3.3	3:20p 0.9	**9:47p** 3.0	6:46a 5:44p
Wed	4	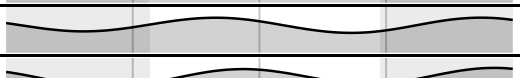	3:41a 1.3	**9:56a** 3.2	4:22p 1.1	**10:30p** 3.2	6:47a 5:43p
Thu	5		4:51a 0.8	**11:13a** 3.3	5:12p 1.2	**11:08p** 3.5	6:47a 5:43p
Fri	6		5:47a 0.3	**12:14p** 3.4	5:55p 1.3	**11:41p** 3.7	6:48a 5:42p
Sat	7		6:34a −0.1	**1:02p** 3.5	6:32p 1.4		6:49a 5:41p
Sun	8	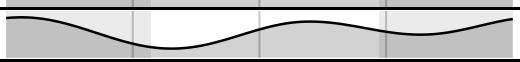	**12:13a** 3.9	7:15a −0.3	**1:44p** 3.4	7:06p 1.5	6:50a 5:41p
Mon	9 ●		**12:43a** 4.0	7:51a −0.4	**2:22p** 3.4	7:39p 1.5	6:50a 5:40p
Tue	10		**1:13a** 4.0	8:25a −0.4	**2:58p** 3.3	8:12p 1.6	6:51a 5:40p
Wed	11		**1:42a** 4.0	8:58a −0.4	**3:34p** 3.2	8:44p 1.6	6:52a 5:39p
Thu	12		**2:13a** 4.0	9:31a −0.3	**4:11p** 3.1	9:18p 1.7	6:53a 5:38p
Fri	13		**2:46a** 3.9	10:05a −0.1	**4:47p** 3.0	9:53p 1.7	6:54a 5:38p
Sat	14		**3:23a** 3.8	10:41a 0.0	**5:25p** 2.9	10:34p 1.7	6:54a 5:37p
Sun	15	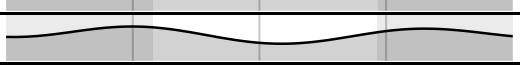	**4:05a** 3.6	11:21a 0.2	**6:06p** 2.9	11:21p 1.7	6:55a 5:37p
Mon	16	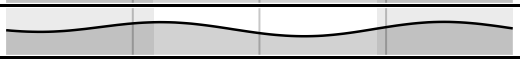	**4:55a** 3.4	12:06p 0.5	**6:53p** 2.8		6:56a 5:37p
Tue	17 ◐		12:21a 1.6	**5:58a** 3.1	1:02p 0.7	**7:47p** 2.8	6:57a 5:36p
Wed	18	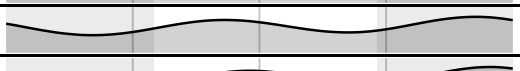	1:37a 1.5	**7:20a** 2.9	2:08p 0.9	**8:44p** 2.9	6:58a 5:36p
Thu	19		2:58a 1.2	**8:57a** 2.8	3:14p 1.1	**9:33p** 3.1	6:58a 5:35p
Fri	20		4:07a 0.8	**10:21a** 2.9	4:13p 1.2	**10:16p** 3.4	6:59a 5:35p
Sat	21		5:05a 0.3	**11:31a** 3.1	5:06p 1.3	**10:56p** 3.6	7:00a 5:35p
Sun	22		5:58a −0.2	**12:31p** 3.3	5:55p 1.4	**11:35p** 3.9	7:01a 5:34p
Mon	23		6:47a −0.7	**1:25p** 3.3	6:41p 1.5		7:02a 5:34p
Tue	24 ○	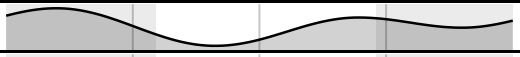	**12:14a** 4.1	7:34a −1.0	**2:16p** 3.4	7:25p 1.6	7:03a 5:34p
Wed	25		**12:55a** 4.3	8:20a −1.2	**3:05p** 3.3	8:07p 1.6	7:03a 5:34p
Thu	26	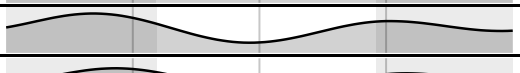	**1:37a** 4.3	9:07a −1.2	**3:54p** 3.1	8:51p 1.6	7:04a 5:34p
Fri	27		**2:22a** 4.3	9:54a −1.0	**4:41p** 3.0	9:37p 1.6	7:05a 5:33p
Sat	28		**3:12a** 4.1	10:43a −0.7	**5:26p** 2.9	10:28p 1.5	7:06a 5:33p
Sun	29		**4:08a** 3.8	11:32a −0.3	**6:10p** 2.8	11:27p 1.4	7:07a 5:33p
Mon	30	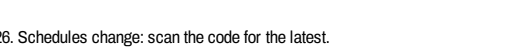	**5:11a** 3.5	12:23p 0.2	**6:55p** 2.7		7:07a 5:33p

Updated November 1, 2026. Schedules change: scan the code for the latest.
printdates.com/tides/florida/cedar-key · NOAA station 8727520. Not for navigation