# Charlotte Harbor Tides

**NOVEMBER 2026**

Bold: high tide. Plain: low tide. Feet above MLLW.
Times: ET. Shaded: night. Moon: new, quarter, full.

| DAY | | 12A 6A NOON 6P 12A | HIGH AND LOW TIDES, TIME AND FEET | SUNRISE, SUNSET |
|---|---|---|---|---|
| Sun | **1** ◑ | 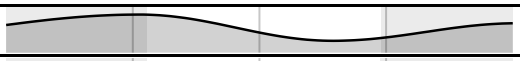 | **6:19a** 2.1 3:28p 0.1 | 6:38a 5:45p |
| Mon | **2** | 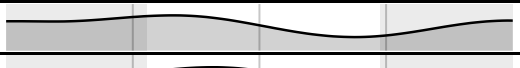 | **12:15a** 1.4 2:21a 1.4 **7:57a** 1.8 4:31p 0.2 **11:50p** 1.5 | 6:38a 5:44p |
| Tue | **3** | 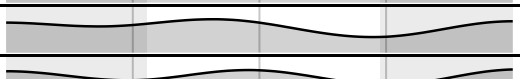 | 4:25a 1.2 **9:49a** 1.7 5:23p 0.4 | 6:39a 5:43p |
| Wed | **4** | 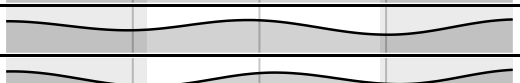 | **12:01a** 1.6 5:47a 0.9 **11:28a** 1.6 6:05p 0.5 | 6:40a 5:43p |
| Thu | **5** |  | **12:15a** 1.7 6:46a 0.6 **12:43p** 1.6 6:39p 0.7 | 6:40a 5:42p |
| Fri | **6** |  | **12:30a** 1.8 7:35a 0.3 **1:44p** 1.6 7:07p 0.9 | 6:41a 5:41p |
| Sat | **7** | 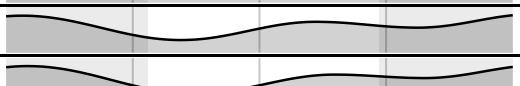 | **12:45a** 2.0 8:17a 0.1 **2:40p** 1.5 7:31p 1.1 | 6:42a 5:41p |
| Sun | **8** |  | **1:02a** 2.1 8:56a 0.0 **3:33p** 1.5 7:50p 1.2 | 6:43a 5:40p |
| Mon | **9** ● | 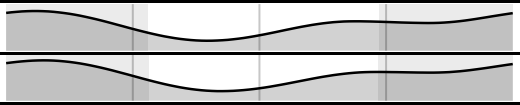 | **1:23a** 2.2 9:33a −0.1 **4:28p** 1.4 8:04p 1.3 | 6:43a 5:40p |
| Tue | **10** |  | **1:47a** 2.2 10:10a −0.1 **5:27p** 1.4 8:11p 1.3 | 6:44a 5:39p |
| Wed | **11** | 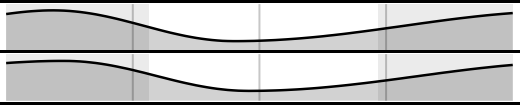 | **2:14a** 2.2 10:48a −0.1 | 6:45a 5:39p |
| Thu | **12** |  | **2:45a** 2.2 11:29a −0.1 | 6:45a 5:38p |
| Fri | **13** |  | **3:22a** 2.1 12:14p 0.0 | 6:46a 5:38p |
| Sat | **14** |  | **4:07a** 2.0 1:04p 0.0 | 6:47a 5:37p |
| Sun | **15** |  | **5:02a** 1.9 1:57p 0.1 **9:48p** 1.3 | 6:48a 5:37p |
| Mon | **16** |  | 12:31a 1.3 **6:11a** 1.7 2:52p 0.2 **10:17p** 1.4 | 6:48a 5:37p |
| Tue | **17** ◐ |  | 2:41a 1.2 **7:34a** 1.6 3:45p 0.3 **10:41p** 1.4 | 6:49a 5:36p |
| Wed | **18** |  | 4:08a 1.0 **9:06a** 1.4 4:33p 0.4 **11:02p** 1.5 | 6:50a 5:36p |
| Thu | **19** |  | 5:15a 0.7 **10:38a** 1.4 5:15p 0.5 **11:20p** 1.6 | 6:51a 5:36p |
| Fri | **20** |  | 6:10a 0.5 **12:00p** 1.4 5:51p 0.7 **11:40p** 1.8 | 6:51a 5:35p |
| Sat | **21** |  | 6:59a 0.2 **1:13p** 1.4 6:21p 0.9 | 6:52a 5:35p |
| Sun | **22** |  | **12:01a** 1.9 7:46a −0.1 **2:22p** 1.4 6:44p 1.1 | 6:53a 5:35p |
| Mon | **23** | 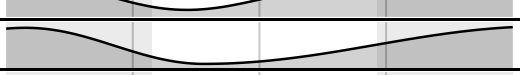 | **12:26a** 2.1 8:33a −0.3 **3:36p** 1.3 6:57p 1.2 | 6:54a 5:35p |
| Tue | **24** ○ |  | **12:56a** 2.3 9:22a −0.4 | 6:54a 5:34p |
| Wed | **25** | 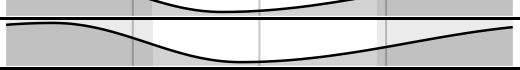 | **1:31a** 2.4 10:13a −0.5 | 6:55a 5:34p |
| Thu | **26** | 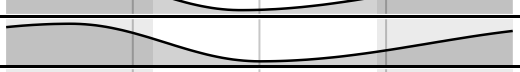 | **2:14a** 2.4 11:06a −0.5 | 6:56a 5:34p |
| Fri | **27** |  | **3:04a** 2.4 12:01p −0.5 | 6:57a 5:34p |
| Sat | **28** |  | **4:02a** 2.2 12:57p −0.3 | 6:57a 5:34p |
| Sun | **29** |  | **5:10a** 2.0 1:52p −0.2 **9:34p** 1.2 | 6:58a 5:34p |
| Mon | **30** |  | 12:40a 1.1 **6:27a** 1.7 2:45p 0.0 **9:49p** 1.2 | 6:59a 5:34p |

Updated November 1, 2026. Schedules change: scan the code for the latest.
**printdates.com/tides/florida/charlotte-harbor · NOAA station 8725744. Not for navigation**