Crystal River Tides

NOVEMBER 2026

Bold: high tide. Plain: low tide. Feet above MLLW.
Times: ET. Shaded: night. Moon: new, quarter, full.

DAY		12A 6A NOON 6P 12A	HIGH AND LOW TIDES, TIME AND FEET				SUNRISE, SUNSET
Sun	1 ◑	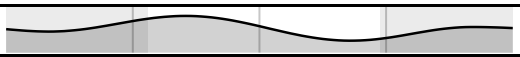	2:02a 1.0	**8:31a** 2.2	4:20p 0.2	**10:05p** 1.3	6:42a 5:44p
Mon	2	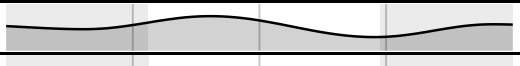	3:44a 1.0	**9:40a** 2.1	5:28p 0.4	**11:02p** 1.4	6:43a 5:43p
Tue	3	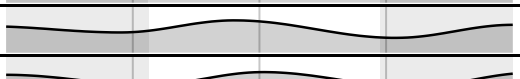	5:26a 0.9	**10:49a** 1.9	6:28p 0.5		6:44a 5:43p
Wed	4		**12:01a** 1.5	6:44a 0.7	**12:10p** 1.7	7:16p 0.5	6:45a 5:42p
Thu	5	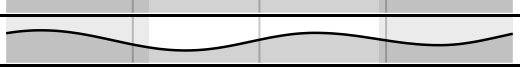	**12:56a** 1.7	7:42a 0.5	**1:36p** 1.7	7:56p 0.6	6:45a 5:41p
Fri	6	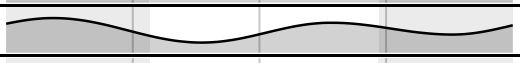	**1:38a** 1.9	8:31a 0.2	**2:38p** 1.7	8:32p 0.7	6:46a 5:41p
Sat	7	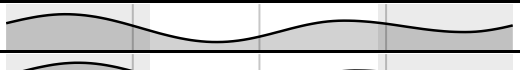	**2:14a** 2.1	9:16a 0.1	**3:23p** 1.7	9:08p 0.7	6:47a 5:40p
Sun	8		**2:49a** 2.2	9:59a 0.0	**4:00p** 1.7	9:44p 0.8	6:48a 5:39p
Mon	9 ●		**3:24a** 2.3	10:41a −0.1	**4:35p** 1.7	10:21p 0.8	6:48a 5:39p
Tue	10		**4:00a** 2.4	11:22a −0.1	**5:09p** 1.7	10:57p 0.8	6:49a 5:38p
Wed	11		**4:38a** 2.4	12:01p −0.1	**5:44p** 1.7	11:31p 0.8	6:50a 5:38p
Thu	12		**5:15a** 2.4	12:40p 0.0	**6:21p** 1.6		6:51a 5:37p
Fri	13		12:03a 0.8	**5:55a** 2.4	1:21p 0.1	**7:02p** 1.5	6:52a 5:37p
Sat	14		12:33a 0.8	**6:37a** 2.3	2:07p 0.2	**7:52p** 1.5	6:52a 5:36p
Sun	15	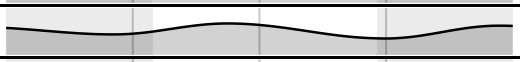	1:06a 0.9	**7:26a** 2.2	3:00p 0.3	**8:47p** 1.4	6:53a 5:36p
Mon	16	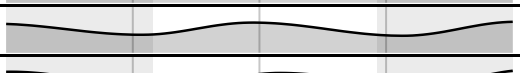	1:52a 0.9	**8:23a** 2.0	3:59p 0.4	**9:41p** 1.4	6:54a 5:35p
Tue	17 ◐		3:23a 1.0	**9:26a** 1.9	5:00p 0.5	**10:31p** 1.5	6:55a 5:35p
Wed	18		5:07a 0.9	**10:29a** 1.8	5:58p 0.6	**11:20p** 1.6	6:56a 5:34p
Thu	19	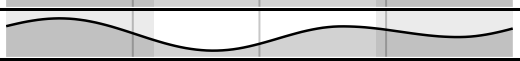	6:25a 0.7	**11:39a** 1.7	6:48p 0.6		6:56a 5:34p
Fri	20	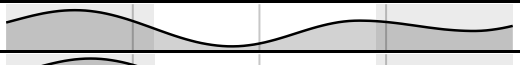	**12:12a** 1.8	7:23a 0.5	**12:58p** 1.7	7:31p 0.7	6:57a 5:34p
Sat	21		**1:02a** 2.0	8:12a 0.2	**2:08p** 1.7	8:09p 0.8	6:58a 5:33p
Sun	22	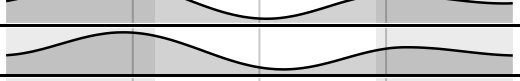	**1:48a** 2.2	9:00a −0.1	**3:05p** 1.7	8:47p 0.8	6:59a 5:33p
Mon	23	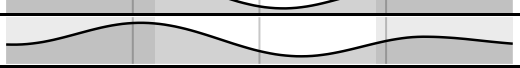	**2:32a** 2.4	9:50a −0.2	**3:56p** 1.7	9:26p 0.9	7:00a 5:33p
Tue	24 ○	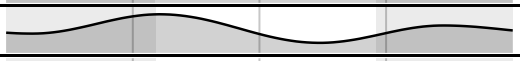	**3:15a** 2.6	10:42a −0.4	**4:43p** 1.7	10:09p 0.9	7:00a 5:33p
Wed	25		**4:00a** 2.7	11:32a −0.4	**5:27p** 1.6	10:53p 0.9	7:01a 5:33p
Thu	26		**4:46a** 2.7	12:20p −0.4	**6:11p** 1.6	11:38p 0.8	7:02a 5:32p
Fri	27		**5:33a** 2.7	1:08p −0.3	**6:57p** 1.5		7:03a 5:32p
Sat	28	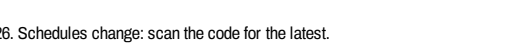	12:23a 0.8	**6:22a** 2.6	1:58p −0.1	**7:48p** 1.5	7:03a 5:32p
Sun	29		1:14a 0.8	**7:17a** 2.4	2:50p 0.1	**8:42p** 1.5	7:04a 5:32p
Mon	30		2:21a 0.8	**8:19a** 2.2	3:44p 0.3	**9:33p** 1.5	7:05a 5:32p

Updated November 1, 2026. Schedules change: scan the code for the latest.

printdates.com/tides/florida/crystal-river · NOAA station 8727343. Not for navigation