Destin Tides

NOVEMBER 2026

Bold: high tide. Plain: low tide. Feet above MLLW.
Times: CT. Shaded: night. Moon: new, quarter, full.

DAY		12A 6A NOON 6P 12A	HIGH AND LOW TIDES, TIME AND FEET				SUNRISE, SUNSET
Sun	**1** ◑	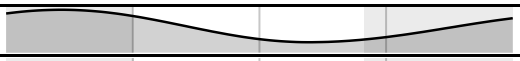	**2:37a** 0.9	2:20p 0.0			6:00a 4:58p
Mon	**2**		**3:40a** 0.8	2:54p 0.1			6:01a 4:57p
Tue	**3**	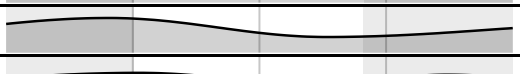	**4:52a** 0.7	3:12p 0.2			6:02a 4:56p
Wed	**4**	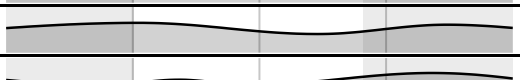	**6:18a** 0.5	2:46p 0.2	**8:54p** 0.5		6:02a 4:55p
Thu	**5**		4:27a 0.2	**8:11a** 0.4	11:31a 0.3	**8:14p** 0.6	6:03a 4:55p
Fri	**6**		5:32a 0.2	**8:19p** 0.7			6:04a 4:54p
Sat	**7**		6:27a 0.1	**8:36p** 0.8			6:05a 4:53p
Sun	**8**		7:19a 0.1	**9:01p** 0.8			6:06a 4:53p
Mon	**9** ●		8:11a 0.0	**9:33p** 0.8			6:06a 4:52p
Tue	**10**	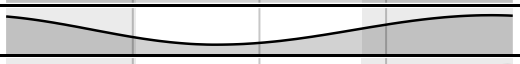	9:04a 0.0	**10:14p** 0.8			6:07a 4:51p
Wed	**11**		9:57a 0.0	**11:00p** 0.8			6:08a 4:51p
Thu	**12**	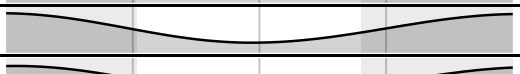	10:49a 0.0	**11:46p** 0.8			6:09a 4:50p
Fri	**13**		11:37a 0.0				6:10a 4:50p
Sat	**14**		**12:27a** 0.8	12:19p 0.0			6:11a 4:49p
Sun	**15**		**1:04a** 0.7	12:52p 0.0			6:11a 4:49p
Mon	**16**		**1:36a** 0.7	1:13p 0.0			6:12a 4:48p
Tue	**17** ◐	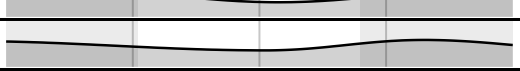	**2:01a** 0.6	1:16p 0.1			6:13a 4:48p
Wed	**18**		**2:08a** 0.5	12:57p 0.1	**9:58p** 0.4		6:14a 4:47p
Thu	**19**		12:19p 0.2	**7:46p** 0.5			6:15a 4:47p
Fri	**20**	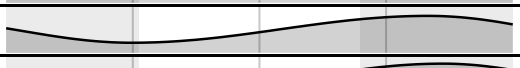	4:34a 0.2	**7:29p** 0.5			6:16a 4:47p
Sat	**21**	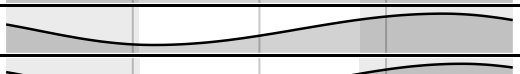	5:08a 0.1	**7:36p** 0.6			6:16a 4:46p
Sun	**22**	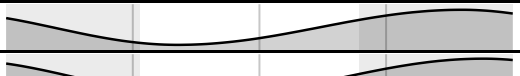	5:57a 0.0	**8:00p** 0.7			6:17a 4:46p
Mon	**23**	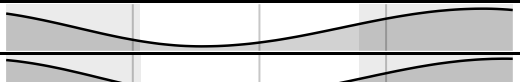	6:59a −0.1	**8:41p** 0.8			6:18a 4:46p
Tue	**24** ○	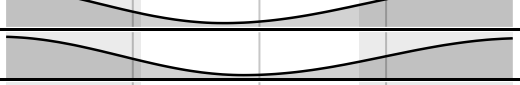	8:07a −0.1	**9:35p** 0.8			6:19a 4:45p
Wed	**25**		9:15a −0.1	**10:36p** 0.9			6:20a 4:45p
Thu	**26**		10:18a −0.2	**11:37p** 0.9			6:21a 4:45p
Fri	**27**	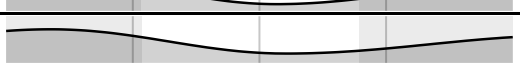	11:16a −0.2				6:21a 4:45p
Sat	**28**		**12:33a** 0.8	12:06p −0.1			6:22a 4:45p
Sun	**29**		**1:23a** 0.8	12:47p −0.1			6:23a 4:45p
Mon	**30**		**2:09a** 0.6	1:14p 0.0			6:24a 4:44p

Updated November 1, 2026. Schedules change: scan the code for the latest.
printdates.com/tides/florida/destin · NOAA station 8729511. Not for navigation