Englewood Tides

NOVEMBER 2026

Bold: high tide. Plain: low tide. Feet above MLLW.
Times: ET. Shaded: night. Moon: new, quarter, full.

DAY		12A 6A NOON 6P 12A	HIGH AND LOW TIDES, TIME AND FEET				SUNRISE, SUNSET
Sun	**1** ◑	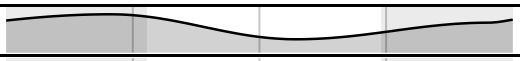	**4:56a** 1.6	1:44p 0.1	**10:52p** 1.1		6:39a 5:46p
Mon	**2**		12:37a 1.4	**6:34a** 1.5	2:47p 0.2	**10:27p** 1.2	6:40a 5:45p
Tue	**3**	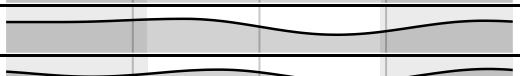	2:41a 1.2	**8:26a** 1.4	3:39p 0.4	**10:38p** 1.2	6:40a 5:44p
Wed	**4**	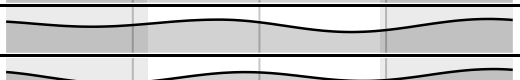	4:03a 0.9	**10:05a** 1.3	4:21p 0.5	**10:52p** 1.3	6:41a 5:44p
Thu	**5**		5:02a 0.6	**11:20a** 1.3	4:55p 0.7	**11:07p** 1.5	6:42a 5:43p
Fri	**6**	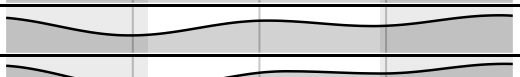	5:51a 0.3	**12:21p** 1.2	5:23p 0.9	**11:22p** 1.6	6:42a 5:43p
Sat	**7**	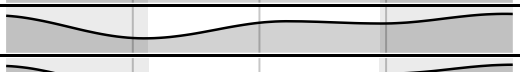	6:33a 0.1	**1:17p** 1.2	5:47p 1.1	**11:39p** 1.7	6:43a 5:42p
Sun	**8**		7:12a 0.0	**2:10p** 1.2	6:06p 1.2		6:44a 5:41p
Mon	**9** ●		**12:00a** 1.7	7:49a −0.1	**3:05p** 1.1	6:20p 1.3	6:44a 5:41p
Tue	**10**		**12:24a** 1.8	8:26a −0.1	**4:04p** 1.1	6:27p 1.3	6:45a 5:40p
Wed	**11**		**12:51a** 1.8	9:04a −0.1	**5:06p** 1.1	6:38p 1.3	6:46a 5:40p
Thu	**12**		**1:22a** 1.7	9:45a −0.1			6:47a 5:39p
Fri	**13**		**1:59a** 1.7	10:30a 0.0			6:47a 5:39p
Sat	**14**		**2:44a** 1.6	11:20a 0.0	**7:53p** 1.0	8:48p 1.3	6:48a 5:38p
Sun	**15**		**3:39a** 1.5	12:13p 0.1	**8:25p** 1.0	10:47p 1.3	6:49a 5:38p
Mon	**16**	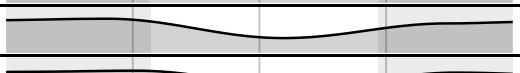	**4:48a** 1.4	1:08p 0.2	**8:54p** 1.1		6:50a 5:38p
Tue	**17** ◐	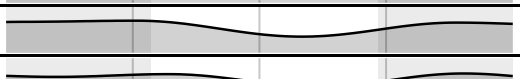	12:57a 1.2	**6:11a** 1.2	2:01p 0.3	**9:18p** 1.1	6:50a 5:37p
Wed	**18**		2:24a 1.0	**7:43a** 1.2	2:49p 0.4	**9:39p** 1.2	6:51a 5:37p
Thu	**19**		3:31a 0.7	**9:15a** 1.1	3:31p 0.5	**9:57p** 1.3	6:52a 5:37p
Fri	**20**	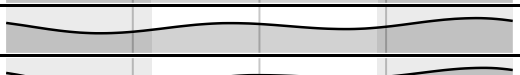	4:26a 0.5	**10:37a** 1.1	4:07p 0.7	**10:17p** 1.4	6:53a 5:36p
Sat	**21**	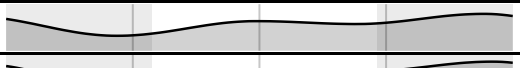	5:15a 0.2	**11:50a** 1.1	4:37p 0.9	**10:38p** 1.5	6:53a 5:36p
Sun	**22**	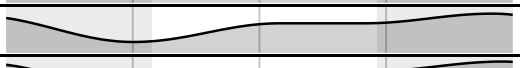	6:02a −0.1	**12:59p** 1.1	5:00p 1.1	**11:03p** 1.7	6:54a 5:36p
Mon	**23**	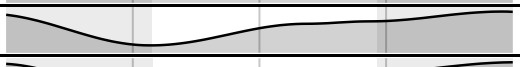	6:49a −0.3	**2:13p** 1.1	5:13p 1.2	**11:33p** 1.8	6:55a 5:36p
Tue	**24** ○		7:38a −0.4	**3:46p** 1.0	5:09p 1.3		6:56a 5:36p
Wed	**25**	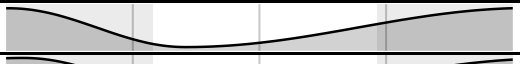	**12:08a** 1.9	8:29a −0.5			6:56a 5:35p
Thu	**26**	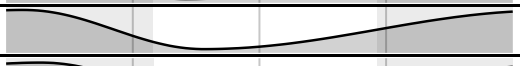	**12:51a** 1.9	9:22a −0.5			6:57a 5:35p
Fri	**27**		**1:41a** 1.9	10:17a −0.5			6:58a 5:35p
Sat	**28**		**2:39a** 1.8	11:13a −0.3			6:59a 5:35p
Sun	**29**	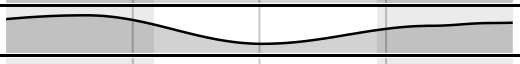	**3:47a** 1.6	12:08p −0.2	**8:11p** 0.9	10:56p 1.1	6:59a 5:35p
Mon	**30**		**5:04a** 1.4	1:01p 0.0	**8:26p** 1.0		7:00a 5:35p

Updated November 1, 2026. Schedules change: scan the code for the latest.
printdates.com/tides/florida/englewood · NOAA station 8725747. Not for navigation