Fernandina Beach Tides

NOVEMBER 2026

Bold: high tide. Plain: low tide. Feet above MLLW.
Times: ET. Shaded: night. Moon: new, quarter, full.

DAY		12A 6A NOON 6P 12A	HIGH AND LOW TIDES, TIME AND FEET				SUNRISE, SUNSET
Sun	1 ◑	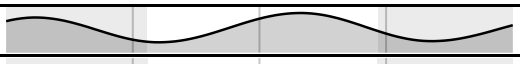	**1:22a** 6.1	7:14a 0.9	**1:57p** 7.0	8:09p 1.1	6:40a 5:37p
Mon	2		**2:28a** 6.1	8:23a 1.0	**3:00p** 6.9	9:10p 1.0	6:41a 5:36p
Tue	3	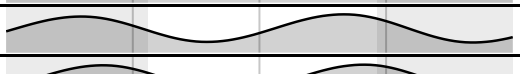	**3:34a** 6.3	9:30a 0.9	**4:01p** 6.8	10:06p 0.8	6:42a 5:36p
Wed	4	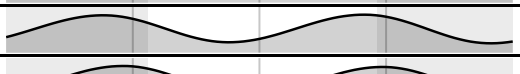	**4:36a** 6.6	10:32a 0.9	**4:58p** 6.7	10:57p 0.6	6:43a 5:35p
Thu	5		**5:33a** 6.8	11:29a 0.8	**5:50p** 6.6	11:46p 0.5	6:43a 5:34p
Fri	6	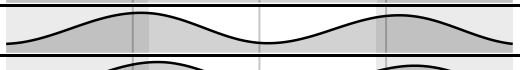	**6:24a** 7.1	12:23p 0.7	**6:38p** 6.6		6:44a 5:33p
Sat	7	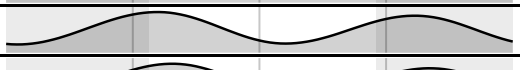	12:32a 0.4	**7:11a** 7.2	1:13p 0.6	**7:22p** 6.5	6:45a 5:33p
Sun	8	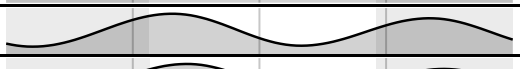	1:15a 0.4	**7:53a** 7.3	1:58p 0.6	**8:04p** 6.4	6:46a 5:32p
Mon	9 ●		1:56a 0.4	**8:34a** 7.3	2:40p 0.6	**8:44p** 6.2	6:47a 5:31p
Tue	10	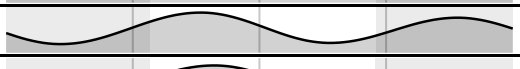	2:34a 0.5	**9:13a** 7.1	3:20p 0.7	**9:23p** 6.1	6:48a 5:31p
Wed	11	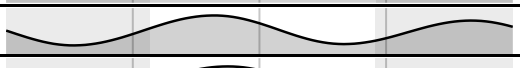	3:11a 0.6	**9:51a** 7.0	3:59p 0.9	**10:03p** 5.9	6:48a 5:30p
Thu	12	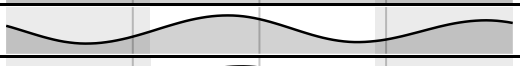	3:47a 0.8	**10:30a** 6.8	4:38p 1.1	**10:44p** 5.7	6:49a 5:30p
Fri	13	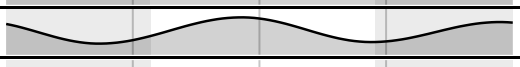	4:24a 1.0	**11:09a** 6.6	5:18p 1.3	**11:24p** 5.6	6:50a 5:29p
Sat	14	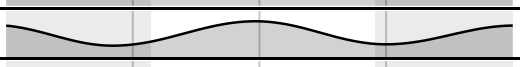	5:03a 1.2	**11:49a** 6.4	6:00p 1.5		6:51a 5:28p
Sun	15	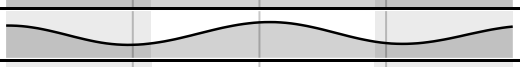	**12:06a** 5.5	5:46a 1.4	**12:30p** 6.2	6:46p 1.6	6:52a 5:28p
Mon	16	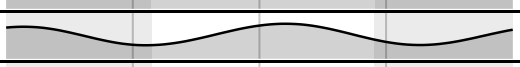	**12:51a** 5.4	6:36a 1.5	**1:15p** 6.1	7:35p 1.6	6:53a 5:27p
Tue	17 ◐	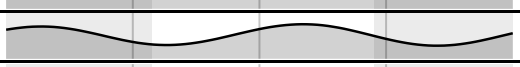	**1:40a** 5.5	7:35a 1.6	**2:05p** 6.0	8:25p 1.4	6:53a 5:27p
Wed	18		**2:34a** 5.6	8:36a 1.5	**2:58p** 5.9	9:15p 1.2	6:54a 5:27p
Thu	19	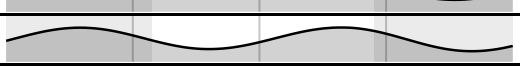	**3:30a** 5.9	9:36a 1.3	**3:53p** 5.9	10:04p 0.9	6:55a 5:26p
Fri	20		**4:26a** 6.2	10:34a 1.1	**4:49p** 6.0	10:53p 0.6	6:56a 5:26p
Sat	21		**5:22a** 6.6	11:32a 0.8	**5:44p** 6.1	11:44p 0.2	6:57a 5:26p
Sun	22		**6:16a** 7.0	12:28p 0.5	**6:38p** 6.2		6:58a 5:25p
Mon	23		12:35a −0.1	**7:09a** 7.4	1:22p 0.2	**7:30p** 6.2	6:58a 5:25p
Tue	24 ○		1:26a −0.3	**8:01a** 7.6	2:13p 0.0	**8:23p** 6.3	6:59a 5:25p
Wed	25		2:16a −0.5	**8:55a** 7.7	3:05p 0.0	**9:18p** 6.2	7:00a 5:24p
Thu	26		3:07a −0.5	**9:51a** 7.7	3:56p 0.0	**10:15p** 6.2	7:01a 5:24p
Fri	27		3:59a −0.4	**10:48a** 7.5	4:50p 0.1	**11:12p** 6.1	7:02a 5:24p
Sat	28		4:55a −0.2	**11:44a** 7.3	5:46p 0.3		7:03a 5:24p
Sun	29		**12:10a** 6.1	5:55a 0.1	**12:39p** 7.0	6:44p 0.4	7:03a 5:24p
Mon	30	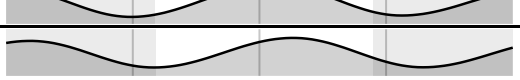	**1:09a** 6.0	7:00a 0.4	**1:36p** 6.7	7:45p 0.5	7:04a 5:24p

Updated November 1, 2026. Schedules change: scan the code for the latest.
printdates.com/tides/florida/fernandina-beach · NOAA station 8720030. Not for navigation