# Fort Lauderdale Tides

**NOVEMBER 2026**

Bold: high tide. Plain: low tide. Feet above MLLW.
Times: ET. Shaded: night. Moon: new, quarter, full.

| DAY | | 12A 6A NOON 6P 12A | HIGH AND LOW TIDES, TIME AND FEET | | | | SUNRISE, SUNSET |
|---|---|---|---|---|---|---|---|
| Sun | 1 ◑ | 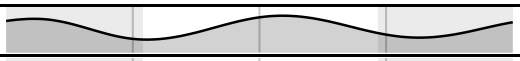 | **1:21a** 2.8 | 6:38a 0.6 | **1:05p** 3.2 | 7:34p 0.8 | 6:29a 5:38p |
| Mon | 2 |  | **1:42a** 2.8 | 7:55a 0.7 | **2:18p** 3.1 | 8:45p 0.7 | 6:29a 5:37p |
| Tue | 3 |  | **3:03a** 2.9 | 9:07a 0.7 | **3:25p** 3.1 | 9:44p 0.5 | 6:30a 5:36p |
| Wed | 4 | 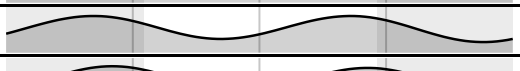 | **4:09a** 3.1 | 10:10a 0.7 | **4:20p** 3.1 | 10:36p 0.4 | 6:31a 5:36p |
| Thu | 5 |  | **5:02a** 3.3 | 11:05a 0.6 | **5:08p** 3.1 | 11:22p 0.2 | 6:31a 5:35p |
| Fri | 6 |  | **5:49a** 3.5 | 11:56a 0.6 | **5:53p** 3.1 | | 6:32a 5:35p |
| Sat | 7 |  | 12:06a 0.2 | **6:32a** 3.6 | 12:41p 0.6 | **6:34p** 3.1 | 6:33a 5:34p |
| Sun | 8 | 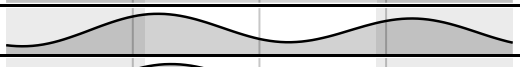 | 12:47a 0.1 | **7:11a** 3.6 | 1:22p 0.6 | **7:13p** 3.1 | 6:34a 5:33p |
| Mon | 9 ● |  | 1:25a 0.2 | **7:48a** 3.6 | 1:59p 0.6 | **7:50p** 3.0 | 6:34a 5:33p |
| Tue | 10 | 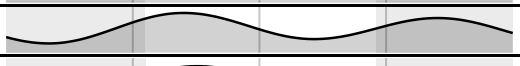 | 2:01a 0.2 | **8:24a** 3.5 | 2:35p 0.7 | **8:27p** 2.9 | 6:35a 5:32p |
| Wed | 11 | 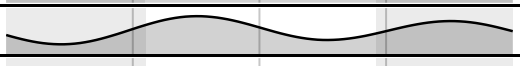 | 2:37a 0.3 | **9:02a** 3.3 | 3:11p 0.8 | **9:04p** 2.8 | 6:36a 5:32p |
| Thu | 12 | 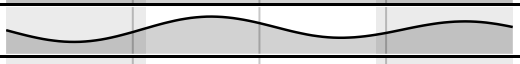 | 3:13a 0.5 | **9:42a** 3.2 | 3:50p 0.9 | **9:45p** 2.7 | 6:36a 5:31p |
| Fri | 13 | 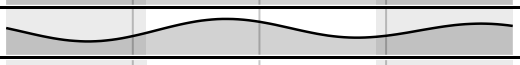 | 3:53a 0.7 | **10:25a** 3.0 | 4:35p 1.1 | **10:30p** 2.5 | 6:37a 5:31p |
| Sat | 14 | 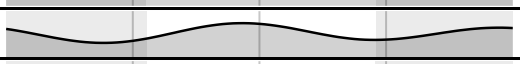 | 4:37a 0.8 | **11:11a** 2.9 | 5:26p 1.1 | **11:20p** 2.4 | 6:38a 5:31p |
| Sun | 15 | 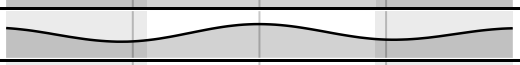 | 5:28a 0.9 | **11:58a** 2.8 | 6:21p 1.2 | | 6:38a 5:30p |
| Mon | 16 |  | **12:15a** 2.4 | 6:24a 1.0 | **12:48p** 2.7 | 7:17p 1.1 | 6:39a 5:30p |
| Tue | 17 ◐ |  | **1:18a** 2.4 | 7:24a 1.1 | **1:41p** 2.7 | 8:10p 0.9 | 6:40a 5:30p |
| Wed | 18 | 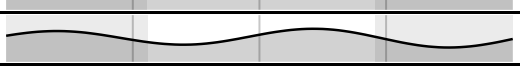 | **2:24a** 2.5 | 8:25a 1.1 | **2:35p** 2.7 | 8:58p 0.8 | 6:41a 5:29p |
| Thu | 19 |  | **3:21a** 2.7 | 9:22a 1.0 | **3:25p** 2.8 | 9:42p 0.5 | 6:41a 5:29p |
| Fri | 20 |  | **4:10a** 3.0 | 10:13a 0.8 | **4:11p** 2.9 | 10:25p 0.3 | 6:42a 5:29p |
| Sat | 21 |  | **4:55a** 3.3 | 11:02a 0.7 | **4:57p** 3.0 | 11:10p 0.0 | 6:43a 5:28p |
| Sun | 22 |  | **5:41a** 3.5 | 11:51a 0.5 | **5:43p** 3.1 | 11:57p −0.2 | 6:44a 5:28p |
| Mon | 23 |  | **6:27a** 3.7 | 12:40p 0.4 | **6:30p** 3.2 | | 6:44a 5:28p |
| Tue | 24 ○ |  | 12:45a −0.3 | **7:14a** 3.8 | 1:27p 0.3 | **7:19p** 3.2 | 6:45a 5:28p |
| Wed | 25 |  | 1:33a −0.4 | **8:02a** 3.8 | 2:14p 0.3 | **8:08p** 3.2 | 6:46a 5:28p |
| Thu | 26 |  | 2:22a −0.3 | **8:53a** 3.7 | 3:04p 0.3 | **9:02p** 3.1 | 6:47a 5:28p |
| Fri | 27 | 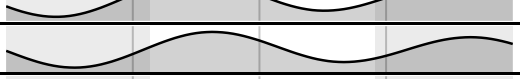 | 3:14a −0.2 | **9:46a** 3.6 | 3:59p 0.4 | **10:00p** 3.0 | 6:47a 5:28p |
| Sat | 28 |  | 4:12a 0.0 | **10:43a** 3.4 | 5:00p 0.5 | **11:05p** 2.9 | 6:48a 5:28p |
| Sun | 29 | 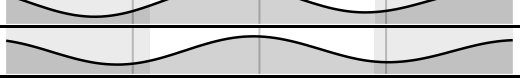 | 5:16a 0.2 | **11:42a** 3.2 | 6:06p 0.5 | | 6:49a 5:27p |
| Mon | 30 |  | **12:13a** 2.8 | 6:24a 0.4 | **12:42p** 3.1 | 7:12p 0.4 | 6:50a 5:27p |

Updated November 1, 2026. Schedules change: scan the code for the latest.
printdates.com/tides/florida/fort-lauderdale · NOAA station 8722899. Not for navigation