# Fort Myers Tides

**NOVEMBER 2026**

Bold: high tide. Plain: low tide. Feet above MLLW.
Times: ET. Shaded: night. Moon: new, quarter, full.

| DAY | | 12A 6A NOON 6P 12A | HIGH AND LOW TIDES, TIME AND FEET | | | | SUNRISE, SUNSET |
|---|---|---|---|---|---|---|---|
| Sun | **1** ◑ | 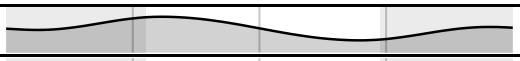 | 1:30a 0.8 | **7:21a** 1.4 | 4:46p 0.3 | **10:53p** 0.9 | 6:37a 5:44p |
| Mon | **2** |  | 3:07a 0.7 | **9:11a** 1.3 | 5:39p 0.3 | **11:32p** 1.0 | 6:37a 5:44p |
| Tue | **3** | 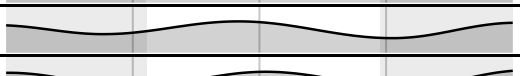 | 4:36a 0.6 | **11:00a** 1.2 | 6:19p 0.4 | | 6:38a 5:43p |
| Wed | **4** | 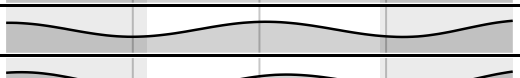 | **12:08a** 1.1 | 5:58a 0.4 | **12:18p** 1.2 | 6:50p 0.4 | 6:39a 5:42p |
| Thu | **5** |  | **12:42a** 1.3 | 7:08a 0.3 | **1:16p** 1.1 | 7:14p 0.5 | 6:39a 5:42p |
| Fri | **6** |  | **1:13a** 1.4 | 8:10a 0.2 | **2:06p** 1.1 | 7:34p 0.5 | 6:40a 5:41p |
| Sat | **7** | 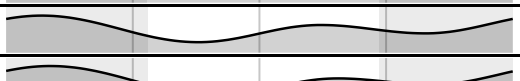 | **1:41a** 1.5 | 9:06a 0.2 | **2:53p** 1.0 | 7:52p 0.6 | 6:41a 5:40p |
| Sun | **8** | 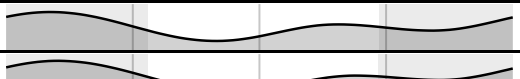 | **2:05a** 1.6 | 9:57a 0.1 | **3:41p** 1.0 | 8:12p 0.6 | 6:41a 5:40p |
| Mon | **9** ● |  | **2:26a** 1.6 | 10:45a 0.1 | **4:32p** 0.9 | 8:34p 0.7 | 6:42a 5:39p |
| Tue | **10** | 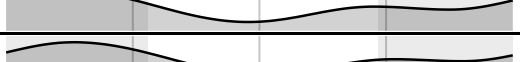 | **2:47a** 1.7 | 11:29a 0.1 | **5:25p** 0.8 | 9:01p 0.7 | 6:43a 5:39p |
| Wed | **11** | 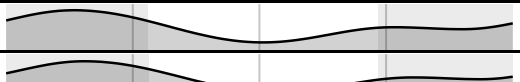 | **3:12a** 1.7 | 12:10p 0.1 | **6:20p** 0.8 | 9:39p 0.7 | 6:43a 5:38p |
| Thu | **12** | 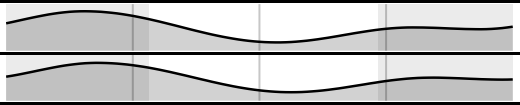 | **3:42a** 1.6 | 12:49p 0.1 | **7:15p** 0.8 | 10:30p 0.7 | 6:44a 5:38p |
| Fri | **13** |  | **4:19a** 1.5 | 1:29p 0.1 | **8:08p** 0.8 | 11:34p 0.7 | 6:45a 5:37p |
| Sat | **14** |  | **5:04a** 1.4 | 2:11p 0.1 | **8:56p** 0.8 | | 6:46a 5:37p |
| Sun | **15** |  | 12:44a 0.7 | **5:57a** 1.3 | 2:57p 0.1 | **9:41p** 0.8 | 6:46a 5:37p |
| Mon | **16** |  | 1:55a 0.6 | **7:03a** 1.1 | 3:44p 0.1 | **10:22p** 0.8 | 6:47a 5:36p |
| Tue | **17** ◐ |  | 3:07a 0.5 | **8:30a** 1.0 | 4:30p 0.2 | **10:59p** 0.9 | 6:48a 5:36p |
| Wed | **18** | 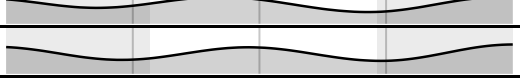 | 4:18a 0.4 | **10:06a** 1.0 | 5:10p 0.2 | **11:31p** 1.0 | 6:49a 5:36p |
| Thu | **19** |  | 5:27a 0.3 | **11:28a** 1.0 | 5:46p 0.3 | | 6:49a 5:35p |
| Fri | **20** |  | **12:00a** 1.1 | 6:34a 0.2 | **12:36p** 1.0 | 6:17p 0.4 | 6:50a 5:35p |
| Sat | **21** |  | **12:26a** 1.3 | 7:38a 0.1 | **1:39p** 0.9 | 6:44p 0.5 | 6:51a 5:35p |
| Sun | **22** |  | **12:53a** 1.4 | 8:40a 0.0 | **2:40p** 0.9 | 7:09p 0.6 | 6:52a 5:35p |
| Mon | **23** |  | **1:23a** 1.6 | 9:39a −0.1 | **3:42p** 0.8 | 7:34p 0.6 | 6:52a 5:34p |
| Tue | **24** ○ |  | **1:57a** 1.7 | 10:36a −0.1 | **4:45p** 0.8 | 8:01p 0.6 | 6:53a 5:34p |
| Wed | **25** | 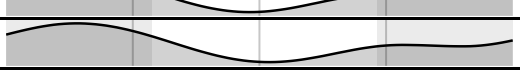 | **2:36a** 1.8 | 11:32a −0.2 | **5:47p** 0.7 | 8:41p 0.6 | 6:54a 5:34p |
| Thu | **26** |  | **3:20a** 1.8 | 12:26p −0.2 | **6:44p** 0.7 | 9:41p 0.6 | 6:55a 5:34p |
| Fri | **27** | 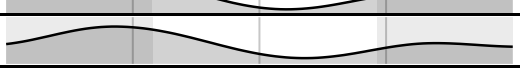 | **4:10a** 1.7 | 1:18p −0.1 | **7:33p** 0.7 | 10:59p 0.6 | 6:55a 5:34p |
| Sat | **28** |  | **5:07a** 1.5 | 2:09p −0.1 | **8:18p** 0.7 | | 6:56a 5:34p |
| Sun | **29** | 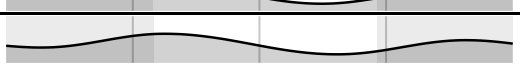 | 12:20a 0.5 | **6:12a** 1.3 | 2:57p 0.0 | **9:02p** 0.7 | 6:57a 5:34p |
| Mon | **30** |  | 1:41a 0.4 | **7:31a** 1.1 | 3:42p 0.1 | **9:47p** 0.8 | 6:58a 5:34p |

Updated November 1, 2026. Schedules change: scan the code for the latest.
printdates.com/tides/florida/fort-myers · NOAA station 8725520. Not for navigation