Fort Pierce Tides

NOVEMBER 2026

Bold: high tide. Plain: low tide. Feet above MLLW.
Times: ET. Shaded: night. Moon: new, quarter, full.

DAY		12A 6A NOON 6P 12A	HIGH AND LOW TIDES, TIME AND FEET				SUNRISE, SUNSET
Sun	1 ◑	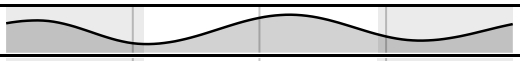	**1:28a** 2.0	6:38a 0.0	**1:26p** 2.4	7:37p 0.3	6:31a 5:37p
Mon	2		**1:51a** 2.0	7:49a 0.1	**2:36p** 2.4	8:40p 0.2	6:32a 5:36p
Tue	3		**3:09a** 2.1	9:00a 0.2	**3:39p** 2.3	9:37p 0.1	6:33a 5:36p
Wed	4	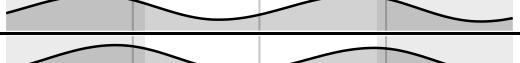	**4:14a** 2.3	10:04a 0.2	**4:35p** 2.3	10:29p 0.1	6:33a 5:35p
Thu	5		**5:12a** 2.4	11:05a 0.2	**5:27p** 2.2	11:19p 0.0	6:34a 5:34p
Fri	6		**6:05a** 2.5	12:01p 0.3	**6:16p** 2.1		6:35a 5:34p
Sat	7		12:05a 0.0	**6:53a** 2.6	12:52p 0.3	**7:00p** 2.0	6:36a 5:33p
Sun	8		12:47a 0.0	**7:36a** 2.6	1:36p 0.3	**7:39p** 1.9	6:36a 5:32p
Mon	9 ●	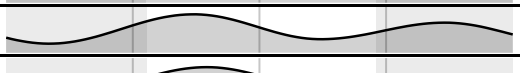	1:26a 0.0	**8:15a** 2.5	2:16p 0.4	**8:14p** 1.9	6:37a 5:32p
Tue	10		2:02a 0.1	**8:53a** 2.5	2:54p 0.4	**8:47p** 1.8	6:38a 5:31p
Wed	11		2:38a 0.1	**9:30a** 2.4	3:34p 0.5	**9:18p** 1.7	6:38a 5:31p
Thu	12		3:15a 0.2	**10:08a** 2.3	4:15p 0.5	**9:53p** 1.7	6:39a 5:30p
Fri	13		3:56a 0.2	**10:47a** 2.3	4:59p 0.6	**10:34p** 1.7	6:40a 5:30p
Sat	14		4:42a 0.3	**11:28a** 2.2	5:44p 0.6	**11:20p** 1.7	6:41a 5:29p
Sun	15	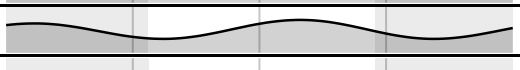	5:31a 0.3	**12:11p** 2.1	6:32p 0.6		6:41a 5:29p
Mon	16		**12:13a** 1.7	6:25a 0.4	**1:00p** 2.1	7:23p 0.5	6:42a 5:29p
Tue	17 ◐		**1:20a** 1.7	7:26a 0.5	**1:56p** 2.0	8:15p 0.5	6:43a 5:28p
Wed	18		**2:33a** 1.8	8:29a 0.5	**2:51p** 2.0	9:02p 0.4	6:44a 5:28p
Thu	19		**3:34a** 2.0	9:29a 0.5	**3:39p** 2.0	9:47p 0.2	6:45a 5:28p
Fri	20		**4:25a** 2.2	10:24a 0.4	**4:23p** 1.9	10:31p 0.1	6:45a 5:27p
Sat	21		**5:14a** 2.4	11:19a 0.4	**5:07p** 1.9	11:16p 0.0	6:46a 5:27p
Sun	22		**6:02a** 2.6	12:12p 0.3	**5:52p** 2.0		6:47a 5:27p
Mon	23		12:02a −0.2	**6:49a** 2.7	1:02p 0.3	**6:38p** 2.0	6:48a 5:26p
Tue	24 ○		12:50a −0.3	**7:35a** 2.8	1:50p 0.2	**7:24p** 2.0	6:48a 5:26p
Wed	25		1:38a −0.4	**8:24a** 2.9	2:37p 0.2	**8:13p** 2.1	6:49a 5:26p
Thu	26		2:27a −0.4	**9:15a** 2.8	3:28p 0.2	**9:07p** 2.1	6:50a 5:26p
Fri	27		3:21a −0.3	**10:09a** 2.8	4:22p 0.2	**10:09p** 2.1	6:51a 5:26p
Sat	28		4:19a −0.2	**11:05a** 2.7	5:17p 0.2	**11:15p** 2.1	6:51a 5:26p
Sun	29		5:20a −0.1	**12:01p** 2.6	6:14p 0.2		6:52a 5:26p
Mon	30	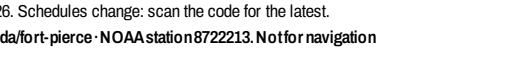	**12:24a** 2.1	6:24a 0.1	**1:01p** 2.4	7:12p 0.1	6:53a 5:26p

Updated November 1, 2026. Schedules change: scan the code for the latest.
printdates.com/tides/florida/fort-pierce · NOAA station 8722213. Not for navigation