Marco Island Tides

NOVEMBER 2026

Bold: high tide. Plain: low tide. Feet above MLLW.
Times: ET. Shaded: night. Moon: new, quarter, full.

DAY		12A 6A NOON 6P 12A	HIGH AND LOW TIDES, TIME AND FEET				SUNRISE, SUNSET
Sun	1 ◑	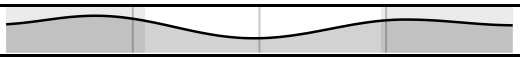	**4:14a** 3.0	11:44a 0.4	**6:57p** 2.6		6:35a 5:45p
Mon	2		12:09a 1.9	**5:50a** 2.8	12:58p 0.7	**7:55p** 2.7	6:36a 5:44p
Tue	3	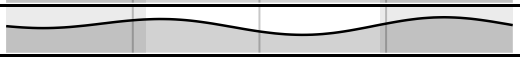	1:45a 1.6	**7:21a** 2.6	2:04p 0.8	**8:44p** 2.8	6:36a 5:43p
Wed	4	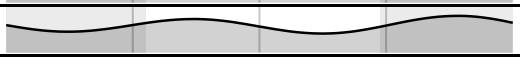	2:55a 1.2	**8:53a** 2.6	3:00p 1.0	**9:24p** 3.0	6:37a 5:43p
Thu	5	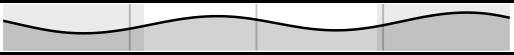	3:47a 0.8	**10:09a** 2.7	3:46p 1.1	**9:59p** 3.1	6:38a 5:42p
Fri	6	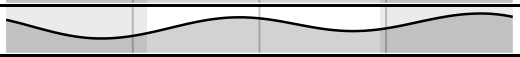	4:30a 0.4	**11:03a** 2.8	4:26p 1.3	**10:30p** 3.3	6:38a 5:42p
Sat	7	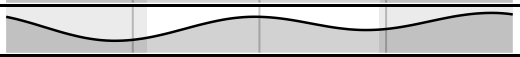	5:09a 0.2	**11:47a** 2.9	5:04p 1.4	**11:01p** 3.3	6:39a 5:41p
Sun	8	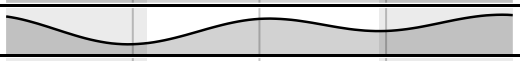	5:46a 0.0	**12:27p** 2.9	5:40p 1.5	**11:30p** 3.4	6:40a 5:40p
Mon	9 ●	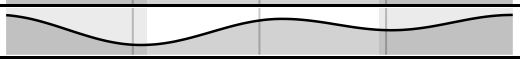	6:23a −0.1	**1:04p** 2.9	6:16p 1.6		6:40a 5:40p
Tue	10	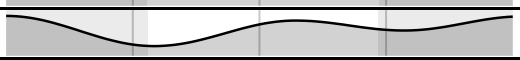	**12:00a** 3.3	7:01a −0.1	**1:42p** 2.8	6:52p 1.7	6:41a 5:39p
Wed	11	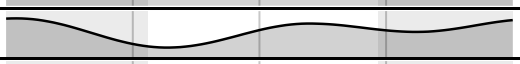	**12:29a** 3.3	7:38a 0.0	**2:21p** 2.7	7:27p 1.7	6:42a 5:39p
Thu	12	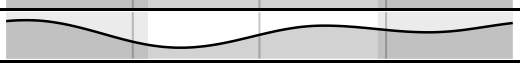	**12:58a** 3.2	8:15a 0.1	**3:02p** 2.6	8:01p 1.8	6:42a 5:38p
Fri	13		**1:27a** 3.1	8:53a 0.2	**3:50p** 2.5	8:36p 1.9	6:43a 5:38p
Sat	14		**1:58a** 2.9	9:34a 0.4	**4:46p** 2.4	9:17p 1.9	6:44a 5:38p
Sun	15		**2:35a** 2.8	10:20a 0.6	**5:42p** 2.4	10:17p 1.9	6:45a 5:37p
Mon	16		**3:31a** 2.6	11:16a 0.7	**6:30p** 2.4	11:51p 1.9	6:45a 5:37p
Tue	17 ◐		**5:11a** 2.4	12:17p 0.9	**7:11p** 2.5		6:46a 5:37p
Wed	18		1:16a 1.6	**6:42a** 2.3	1:16p 1.0	**7:49p** 2.6	6:47a 5:36p
Thu	19		2:18a 1.2	**8:07a** 2.3	2:10p 1.2	**8:27p** 2.8	6:47a 5:36p
Fri	20		3:08a 0.8	**9:26a** 2.4	2:59p 1.3	**9:05p** 3.0	6:48a 5:36p
Sat	21		3:52a 0.3	**10:28a** 2.6	3:44p 1.4	**9:43p** 3.2	6:49a 5:36p
Sun	22		4:35a −0.1	**11:19a** 2.8	4:26p 1.5	**10:20p** 3.4	6:50a 5:35p
Mon	23		5:19a −0.4	**12:07p** 2.9	5:08p 1.5	**10:59p** 3.6	6:50a 5:35p
Tue	24 ○		6:05a −0.7	**12:55p** 2.9	5:52p 1.6	**11:40p** 3.7	6:51a 5:35p
Wed	25		6:54a −0.8	**1:43p** 2.8	6:40p 1.6		6:52a 5:35p
Thu	26		**12:23a** 3.7	7:44a −0.7	**2:33p** 2.7	7:30p 1.6	6:53a 5:35p
Fri	27		**1:10a** 3.6	8:33a −0.6	**3:25p** 2.7	8:22p 1.6	6:53a 5:35p
Sat	28	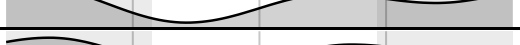	**2:02a** 3.4	9:22a −0.3	**4:21p** 2.6	9:20p 1.6	6:54a 5:35p
Sun	29		**3:03a** 3.1	10:14a 0.0	**5:17p** 2.6	10:31p 1.5	6:55a 5:35p
Mon	30	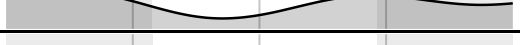	**4:18a** 2.7	11:11a 0.4	**6:08p** 2.6		6:56a 5:35p

Updated November 1, 2026. Schedules change: scan the code for the latest.
printdates.com/tides/florida/marco-island · NOAA station 8724967. Not for navigation