New Port Richey Tides

NOVEMBER 2026

Bold: high tide. Plain: low tide. Feet above MLLW.
Times: ET. Shaded: night. Moon: new, quarter, full.

DAY		12A 6A NOON 6P 12A	HIGH AND LOW TIDES, TIME AND FEET				SUNRISE, SUNSET
Sun	1 ◑	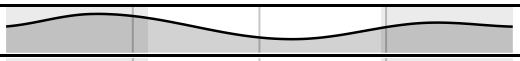	**4:16a** 3.7	1:33p 0.3	**8:24p** 2.5		6:42a 5:46p
Mon	2		12:28a 2.0	**5:55a** 3.4	2:44p 0.5	**9:00p** 2.7	6:43a 5:45p
Tue	3		2:49a 1.7	**7:53a** 3.2	3:40p 0.7	**9:28p** 3.0	6:43a 5:44p
Wed	4	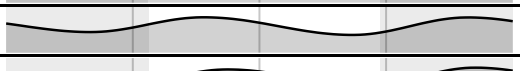	4:00a 1.3	**9:21a** 3.2	4:25p 0.9	**9:52p** 3.2	6:44a 5:43p
Thu	5		4:54a 0.8	**10:29a** 3.2	5:05p 1.1	**10:13p** 3.4	6:45a 5:43p
Fri	6	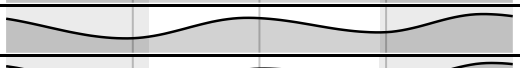	5:42a 0.4	**11:25a** 3.2	5:41p 1.2	**10:35p** 3.7	6:46a 5:42p
Sat	7	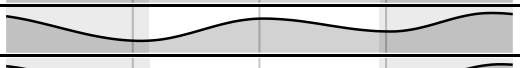	6:25a 0.1	**12:10p** 3.1	6:13p 1.3	**10:58p** 3.8	6:46a 5:41p
Sun	8		7:04a −0.1	**12:49p** 2.9	6:42p 1.4	**11:24p** 3.9	6:47a 5:41p
Mon	9 ●		7:41a −0.3	**1:25p** 2.8	7:07p 1.5	**11:52p** 3.9	6:48a 5:40p
Tue	10	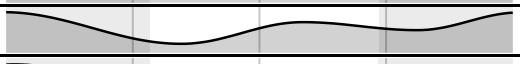	8:18a −0.3	**2:03p** 2.6	7:29p 1.5		6:49a 5:40p
Wed	11		**12:21a** 3.9	8:55a −0.2	**2:46p** 2.4	7:51p 1.5	6:49a 5:39p
Thu	12	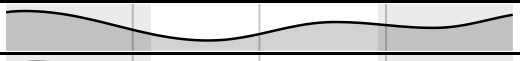	**12:52a** 3.8	9:35a −0.1	**3:35p** 2.3	8:16p 1.6	6:50a 5:39p
Fri	13	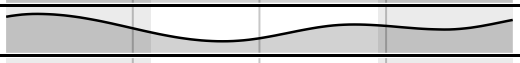	**1:26a** 3.7	10:17a 0.0	**4:27p** 2.3	8:48p 1.6	6:51a 5:38p
Sat	14		**2:05a** 3.5	11:03a 0.2	**5:20p** 2.3	9:30p 1.7	6:52a 5:38p
Sun	15		**2:53a** 3.3	11:52a 0.4	**6:18p** 2.3	10:29p 1.7	6:52a 5:37p
Mon	16		**3:54a** 3.1	12:48p 0.6	**7:16p** 2.4	11:58p 1.8	6:53a 5:37p
Tue	17 ◐		**5:08a** 2.9	1:50p 0.7	**7:59p** 2.6		6:54a 5:36p
Wed	18	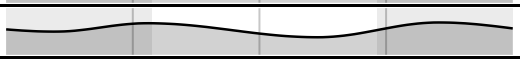	2:19a 1.6	**6:41a** 2.7	2:46p 0.8	**8:30p** 2.8	6:55a 5:36p
Thu	19	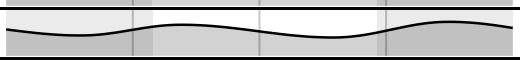	3:32a 1.2	**8:17a** 2.6	3:31p 0.9	**8:57p** 3.0	6:56a 5:36p
Fri	20		4:24a 0.8	**9:34a** 2.7	4:11p 1.1	**9:23p** 3.3	6:56a 5:35p
Sat	21	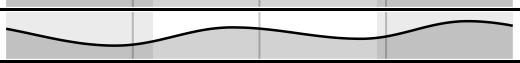	5:11a 0.3	**10:42a** 2.7	4:49p 1.2	**9:51p** 3.5	6:57a 5:35p
Sun	22		5:58a −0.2	**11:41a** 2.7	5:26p 1.3	**10:23p** 3.8	6:58a 5:35p
Mon	23	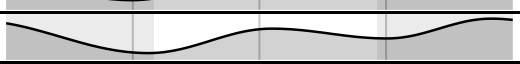	6:44a −0.6	**12:35p** 2.7	6:03p 1.4	**10:59p** 4.0	6:59a 5:35p
Tue	24 ○		7:31a −0.9	**1:28p** 2.6	6:41p 1.4	**11:38p** 4.2	7:00a 5:34p
Wed	25		8:19a −1.0	**2:26p** 2.4	7:19p 1.4		7:00a 5:34p
Thu	26		**12:20a** 4.2	9:09a −1.0	**3:29p** 2.3	7:59p 1.5	7:01a 5:34p
Fri	27	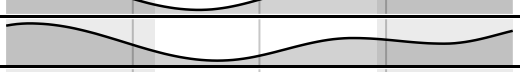	**1:06a** 4.2	10:02a −0.8	**4:26p** 2.2	8:44p 1.5	7:02a 5:34p
Sat	28		**1:59a** 4.0	10:56a −0.5	**5:18p** 2.2	9:42p 1.5	7:03a 5:34p
Sun	29	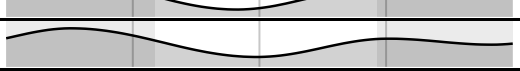	**3:04a** 3.6	11:52a −0.2	**6:06p** 2.3	11:01p 1.5	7:03a 5:34p
Mon	30		**4:20a** 3.2	12:49p 0.2	**6:52p** 2.4		7:04a 5:34p

Updated November 1, 2026. Schedules change: scan the code for the latest.
printdates.com/tides/florida/new-port-richey · NOAA station 8727001. Not for navigation