Panama City Tides

NOVEMBER 2026

Bold: high tide. Plain: low tide. Feet above MLLW.
Times: CT. Shaded: night. Moon: new, quarter, full.

DAY		12A 6A NOON 6P 12A	HIGH AND LOW TIDES, TIME AND FEET				SUNRISE, SUNSET
Sun	**1** ◑		**1:10a** 1.9	1:06p 0.0			5:56a 4:55p
Mon	**2**	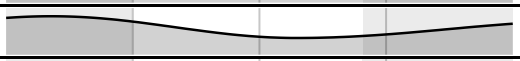	**2:10a** 1.7	1:46p 0.2			5:57a 4:54p
Tue	**3**		**3:59a** 1.4	1:51p 0.5			5:58a 4:53p
Wed	**4**		**6:29a** 1.1	1:11p 0.7	**7:53p** 1.1		5:59a 4:52p
Thu	**5**		3:06a 0.7	**8:25a** 0.9	11:55a 0.8	**7:44p** 1.3	5:59a 4:52p
Fri	**6**		4:35a 0.4	**7:40p** 1.5			6:00a 4:51p
Sat	**7**	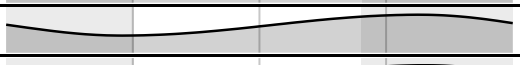	5:27a 0.2	**7:37p** 1.6			6:01a 4:50p
Sun	**8**		6:16a 0.1	**7:51p** 1.7			6:02a 4:50p
Mon	**9** ●		7:04a 0.0	**8:19p** 1.8			6:03a 4:49p
Tue	**10**	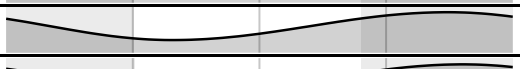	7:52a −0.1	**8:56p** 1.8			6:03a 4:48p
Wed	**11**		8:40a −0.1	**9:39p** 1.8			6:04a 4:48p
Thu	**12**	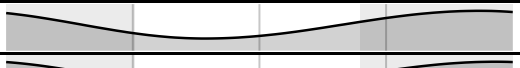	9:25a −0.1	**10:26p** 1.8			6:05a 4:47p
Fri	**13**	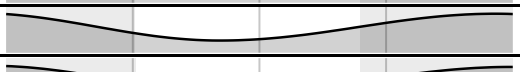	10:07a −0.1	**11:12p** 1.7			6:06a 4:47p
Sat	**14**	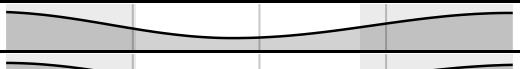	10:45a −0.1	**11:57p** 1.6			6:07a 4:46p
Sun	**15**		11:16a 0.0				6:08a 4:46p
Mon	**16**		**12:38a** 1.5	11:39a 0.1			6:08a 4:45p
Tue	**17** ◐		**1:18a** 1.3	11:54a 0.2			6:09a 4:45p
Wed	**18**	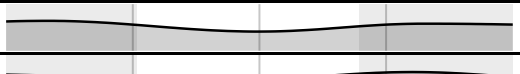	**1:57a** 1.1	11:59a 0.4	**7:47p** 0.9		6:10a 4:44p
Thu	**19**		11:26a 0.5	**7:14p** 1.0			6:11a 4:44p
Fri	**20**	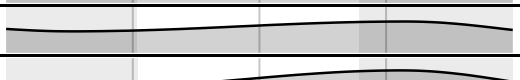	3:05a 0.5	**6:59p** 1.2			6:12a 4:44p
Sat	**21**		3:58a 0.2	**6:46p** 1.4			6:13a 4:43p
Sun	**22**	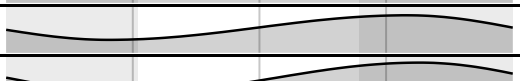	4:51a −0.1	**7:01p** 1.6			6:13a 4:43p
Mon	**23**		5:50a −0.3	**7:36p** 1.8			6:14a 4:43p
Tue	**24** ○	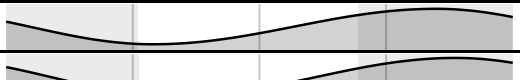	6:57a −0.5	**8:22p** 1.9			6:15a 4:42p
Wed	**25**		8:03a −0.6	**9:18p** 2.0			6:16a 4:42p
Thu	**26**		9:04a −0.7	**10:18p** 1.9			6:17a 4:42p
Fri	**27**	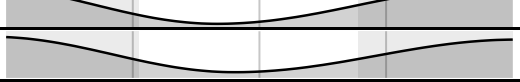	9:59a −0.7	**11:18p** 1.8			6:18a 4:42p
Sat	**28**	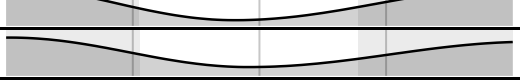	10:49a −0.5				6:18a 4:42p
Sun	**29**	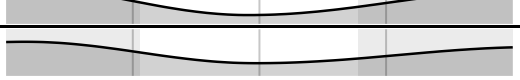	**12:11a** 1.6	11:29a −0.3			6:19a 4:42p
Mon	**30**		**12:54a** 1.4	11:49a −0.1			6:20a 4:42p

Updated November 1, 2026. Schedules change: scan the code for the latest.
printdates.com/tides/florida/panama-city · NOAA station 8729108. Not for navigation