Pensacola Tides

NOVEMBER 2026

Bold: high tide. Plain: low tide. Feet above MLLW.
Times: CT. Shaded: night. Moon: new, quarter, full.

DAY		12A 6A NOON 6P 12A	HIGH AND LOW TIDES, TIME AND FEET				SUNRISE, SUNSET
Sun	**1** ◑	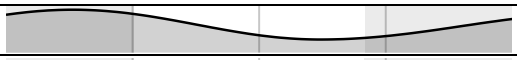	**3:10a** 1.8	2:54p 0.0			6:03a 5:01p
Mon	**2**		**4:13a** 1.6	3:28p 0.2			6:04a 5:00p
Tue	**3**	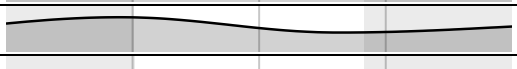	**5:25a** 1.4	3:46p 0.5			6:04a 4:59p
Wed	**4**		**6:51a** 1.1	3:20p 0.7	**9:27p** 1.0		6:05a 4:58p
Thu	**5**	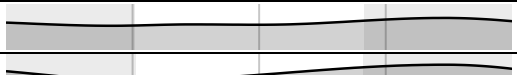	5:01a 0.7	**8:44a** 0.8	12:05p 0.8	**8:47p** 1.2	6:06a 4:58p
Fri	**6**		6:06a 0.5	**8:52p** 1.4			6:07a 4:57p
Sat	**7**	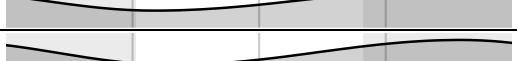	7:01a 0.3	**9:09p** 1.5			6:08a 4:56p
Sun	**8**		7:53a 0.1	**9:34p** 1.6			6:08a 4:55p
Mon	**9** ●		8:45a 0.1	**10:06p** 1.6			6:09a 4:55p
Tue	**10**		9:38a 0.0	**10:47p** 1.6			6:10a 4:54p
Wed	**11**		10:31a 0.0	**11:33p** 1.6			6:11a 4:54p
Thu	**12**	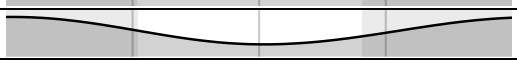	11:23a 0.0				6:12a 4:53p
Fri	**13**	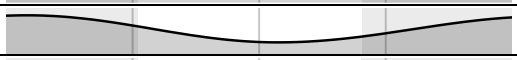	**12:19a** 1.6	12:11p 0.0			6:13a 4:52p
Sat	**14**		**1:00a** 1.6	12:53p 0.0			6:13a 4:52p
Sun	**15**	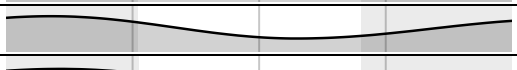	**1:37a** 1.5	1:26p 0.0			6:14a 4:51p
Mon	**16**	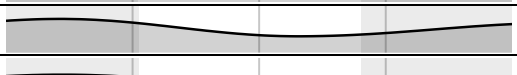	**2:09a** 1.4	1:47p 0.1			6:15a 4:51p
Tue	**17** ◐	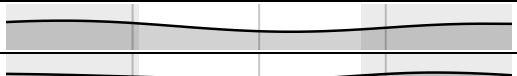	**2:34a** 1.3	1:50p 0.2			6:16a 4:51p
Wed	**18**		**2:41a** 1.0	1:31p 0.4	**10:31p** 0.9		6:17a 4:50p
Thu	**19**		12:53p 0.5	**8:19p** 0.9			6:18a 4:50p
Fri	**20**		5:08a 0.5	**8:02p** 1.1			6:18a 4:49p
Sat	**21**	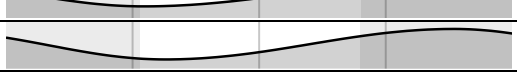	5:42a 0.2	**8:09p** 1.3			6:19a 4:49p
Sun	**22**		6:31a 0.0	**8:33p** 1.5			6:20a 4:49p
Mon	**23**		7:33a −0.2	**9:14p** 1.6			6:21a 4:48p
Tue	**24** ○		8:41a −0.3	**10:08p** 1.7			6:22a 4:48p
Wed	**25**		9:49a −0.4	**11:09p** 1.8			6:23a 4:48p
Thu	**26**		10:52a −0.5				6:23a 4:48p
Fri	**27**	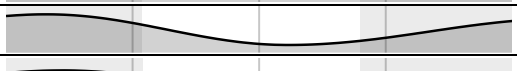	**12:10a** 1.8	11:50a −0.5			6:24a 4:48p
Sat	**28**	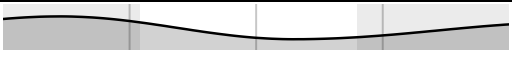	**1:06a** 1.7	12:40p −0.4			6:25a 4:47p
Sun	**29**		**1:56a** 1.5	1:21p −0.3			6:26a 4:47p
Mon	**30**		**2:42a** 1.3	1:48p −0.1			6:27a 4:47p

Updated November 1, 2026. Schedules change: scan the code for the latest.
printdates.com/tides/florida/pensacola · NOAA station 8729840. Not for navigation