Sanibel Tides

NOVEMBER 2026

Bold: high tide. Plain: low tide. Feet above MLLW.
Times: ET. Shaded: night. Moon: new, quarter, full.

DAY		12A 6A NOON 6P 12A	HIGH AND LOW TIDES, TIME AND FEET				SUNRISE, SUNSET
Sun	**1** ◑	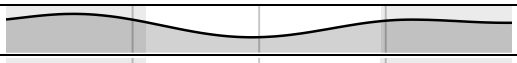	**3:12a** 2.5	11:39a 0.3	**7:12p** 2.0	11:44p 1.7	6:38a 5:46p
Mon	**2**	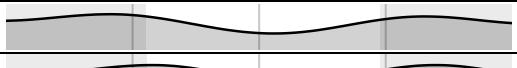	**4:57a** 2.3	12:42p 0.5	**7:49p** 2.1		6:38a 5:45p
Tue	**3**		1:04a 1.4	**6:58a** 2.2	1:34p 0.7	**8:22p** 2.2	6:39a 5:44p
Wed	**4**	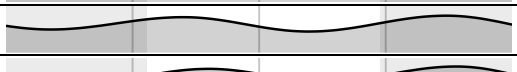	2:06a 1.1	**8:24a** 2.2	2:21p 0.9	**8:53p** 2.4	6:40a 5:44p
Thu	**5**		3:02a 0.7	**9:37a** 2.3	3:05p 1.1	**9:21p** 2.5	6:40a 5:43p
Fri	**6**		3:50a 0.4	**10:32a** 2.3	3:46p 1.2	**9:46p** 2.6	6:41a 5:43p
Sat	**7**	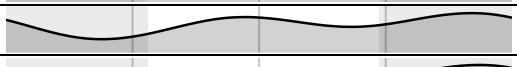	4:31a 0.2	**11:17a** 2.2	4:23p 1.3	**10:07p** 2.6	6:42a 5:42p
Sun	**8**	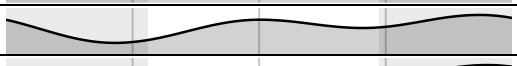	5:09a 0.0	**12:01p** 2.2	4:56p 1.4	**10:28p** 2.6	6:42a 5:41p
Mon	**9** ●	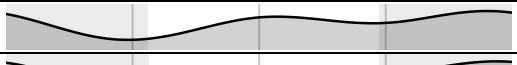	5:46a −0.1	**12:47p** 2.1	5:26p 1.5	**10:50p** 2.6	6:43a 5:41p
Tue	**10**	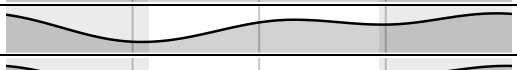	6:25a −0.1	**1:38p** 2.0	5:53p 1.5	**11:16p** 2.6	6:44a 5:40p
Wed	**11**		7:06a −0.1	**2:27p** 1.9	6:17p 1.6	**11:44p** 2.5	6:44a 5:40p
Thu	**12**		7:49a 0.0	**3:16p** 1.8	6:36p 1.6		6:45a 5:39p
Fri	**13**	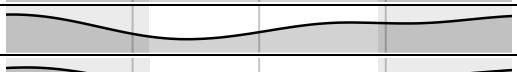	**12:18a** 2.5	8:33a 0.2	**4:13p** 1.7	7:01p 1.6	6:46a 5:39p
Sat	**14**		**1:00a** 2.4	9:19a 0.3	**5:29p** 1.7	7:47p 1.7	6:47a 5:39p
Sun	**15**	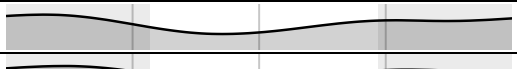	**1:52a** 2.3	10:12a 0.5	**6:23p** 1.7	8:55p 1.7	6:47a 5:38p
Mon	**16**		**2:49a** 2.1	11:16a 0.6	**6:54p** 1.8	11:36p 1.6	6:48a 5:38p
Tue	**17** ◐	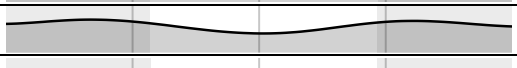	**4:00a** 2.0	12:13p 0.7	**7:15p** 1.9		6:49a 5:37p
Wed	**18**		12:47a 1.3	**5:56a** 1.9	12:58p 0.8	**7:30p** 2.0	6:50a 5:37p
Thu	**19**	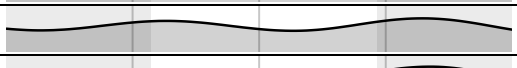	1:38a 1.0	**7:36a** 1.9	1:39p 0.9	**7:44p** 2.1	6:50a 5:37p
Fri	**20**	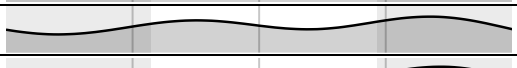	2:27a 0.6	**9:03a** 1.9	2:20p 1.1	**8:06p** 2.3	6:51a 5:37p
Sat	**21**	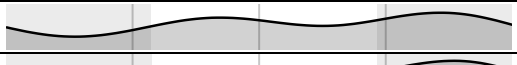	3:15a 0.2	**10:08a** 2.0	3:02p 1.2	**8:37p** 2.5	6:52a 5:36p
Sun	**22**	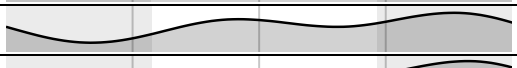	4:02a −0.2	**10:59a** 2.0	3:43p 1.3	**9:15p** 2.6	6:53a 5:36p
Mon	**23**	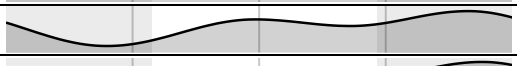	4:47a −0.5	**11:48a** 2.0	4:20p 1.4	**9:55p** 2.8	6:53a 5:36p
Tue	**24** ○		5:34a −0.7	**12:43p** 1.9	4:55p 1.4	**10:35p** 2.9	6:54a 5:36p
Wed	**25**	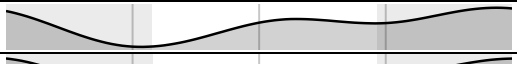	6:23a −0.8	**1:44p** 1.9	5:31p 1.5	**11:17p** 2.9	6:55a 5:36p
Thu	**26**	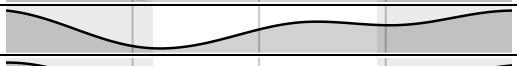	7:17a −0.7	**2:41p** 1.8	6:14p 1.5		6:56a 5:35p
Fri	**27**	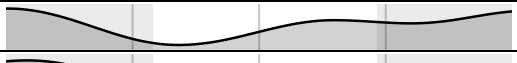	**12:05a** 2.8	8:10a −0.6	**3:33p** 1.8	7:15p 1.5	6:56a 5:35p
Sat	**28**		**1:01a** 2.7	9:02a −0.3	**4:27p** 1.7	8:28p 1.4	6:57a 5:35p
Sun	**29**	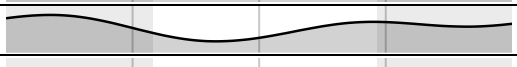	**2:08a** 2.4	9:56a 0.0	**5:21p** 1.8	9:51p 1.3	6:58a 5:35p
Mon	**30**	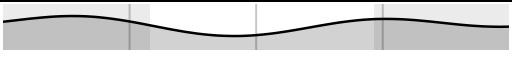	**3:20a** 2.1	10:57a 0.3	**6:07p** 1.9	11:33p 1.1	6:58a 5:35p

Updated November 1, 2026. Schedules change: scan the code for the latest.
printdates.com/tides/florida/sanibel · NOAA station 8725383. Not for navigation