Siesta Key Tides

NOVEMBER 2026

Bold: high tide. Plain: low tide. Feet above MLLW.
Times: ET. Shaded: night. Moon: new, quarter, full.

DAY		12A 6A NOON 6P 12A	HIGH AND LOW TIDES, TIME AND FEET				SUNRISE, SUNSET
Sun	**1** ◑	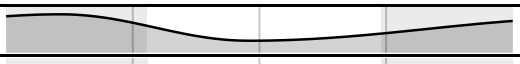	**2:36a** 2.4	11:30a 0.0			6:40a 5:46p
Mon	**2**	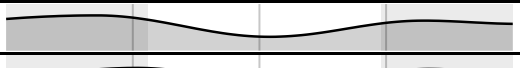	**4:17a** 2.1	12:29p 0.2	**7:45p** 1.6		6:41a 5:45p
Tue	**3**	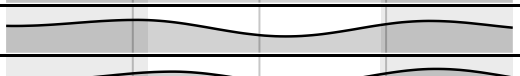	12:24a 1.3	**6:13a** 1.9	1:16p 0.4	**8:03p** 1.8	6:41a 5:45p
Wed	**4**		1:51a 1.0	**7:53a** 1.7	1:54p 0.6	**8:24p** 2.0	6:42a 5:44p
Thu	**5**	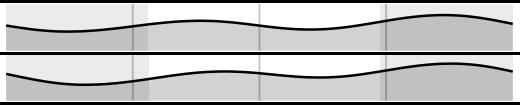	2:53a 0.7	**9:14a** 1.6	2:25p 0.9	**8:45p** 2.1	6:43a 5:44p
Fri	**6**		3:43a 0.4	**10:21a** 1.6	2:52p 1.0	**9:06p** 2.3	6:44a 5:43p
Sat	**7**	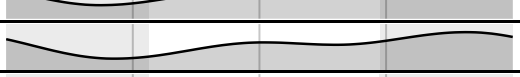	4:27a 0.2	**11:19a** 1.5	3:16p 1.2	**9:27p** 2.3	6:44a 5:42p
Sun	**8**	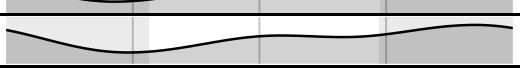	5:07a 0.1	**12:10p** 1.5	3:39p 1.3	**9:49p** 2.4	6:45a 5:42p
Mon	**9** ●		5:45a 0.0	**12:58p** 1.5	4:00p 1.3	**10:14p** 2.4	6:46a 5:41p
Tue	**10**	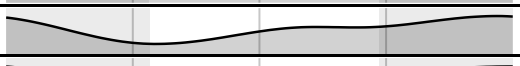	6:24a −0.1	**1:45p** 1.5	4:20p 1.4	**10:44p** 2.4	6:46a 5:41p
Wed	**11**	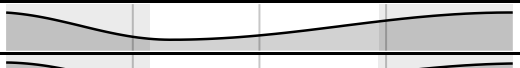	7:04a −0.1	**2:35p** 1.4	4:41p 1.4	**11:17p** 2.4	6:47a 5:40p
Thu	**12**	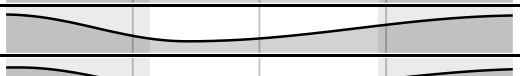	7:48a 0.0	**11:54p** 2.4			6:48a 5:40p
Fri	**13**		8:35a 0.0				6:49a 5:39p
Sat	**14**		**12:35a** 2.3	9:27a 0.1			6:49a 5:39p
Sun	**15**		**1:21a** 2.2	10:20a 0.1			6:50a 5:38p
Mon	**16**	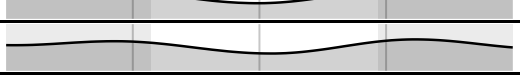	**2:18a** 2.0	11:11a 0.2	**6:44p** 1.5	10:22p 1.5	6:51a 5:38p
Tue	**17** ◐	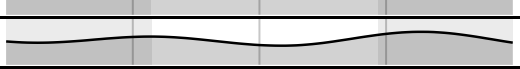	**3:33a** 1.8	11:56a 0.4	**7:03p** 1.6		6:52a 5:38p
Wed	**18**		12:24a 1.2	**5:09a** 1.6	12:33p 0.5	**7:22p** 1.8	6:52a 5:37p
Thu	**19**		1:29a 0.9	**6:50a** 1.5	1:04p 0.7	**7:40p** 1.9	6:53a 5:37p
Fri	**20**		2:18a 0.6	**8:18a** 1.4	1:31p 0.8	**7:59p** 2.0	6:54a 5:37p
Sat	**21**	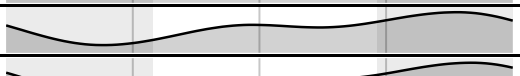	3:02a 0.3	**9:32a** 1.4	1:57p 1.0	**8:21p** 2.2	6:55a 5:36p
Sun	**22**		3:47a −0.1	**10:38a** 1.5	2:23p 1.1	**8:48p** 2.4	6:56a 5:36p
Mon	**23**	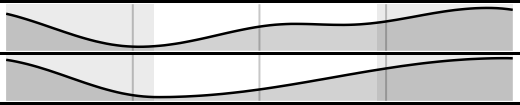	4:34a −0.3	**11:39a** 1.5	2:52p 1.2	**9:23p** 2.6	6:56a 5:36p
Tue	**24** ○		5:24a −0.5	**12:39p** 1.4	3:23p 1.3	**10:04p** 2.7	6:57a 5:36p
Wed	**25**	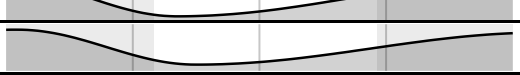	6:17a −0.6	**1:40p** 1.4	3:57p 1.3	**10:50p** 2.8	6:58a 5:36p
Thu	**26**	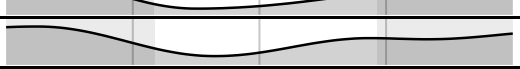	7:11a −0.7	**11:39p** 2.7			6:59a 5:35p
Fri	**27**		8:06a −0.6				6:59a 5:35p
Sat	**28**		**12:32a** 2.6	9:00a −0.5			7:00a 5:35p
Sun	**29**		**1:31a** 2.4	9:53a −0.2	**5:12p** 1.3	7:59p 1.2	7:01a 5:35p
Mon	**30**		**2:42a** 2.0	10:44a 0.0	**5:47p** 1.5	10:29p 1.2	7:02a 5:35p

Updated November 1, 2026. Schedules change: scan the code for the latest.
printdates.com/tides/florida/siesta-key · NOAA station 8726034. Not for navigation