Stuart Tides

NOVEMBER 2026

Bold: high tide. Plain: low tide. Feet above MLLW.
Times: ET. Shaded: night. Moon: new, quarter, full.

DAY		12A 6A NOON 6P 12A	HIGH AND LOW TIDES, TIME AND FEET				SUNRISE, SUNSET
Sun	1 ◑	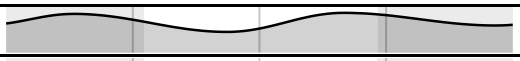	**3:12a** 1.1	10:29a 0.4	**3:59p** 1.1	11:11p 0.7	6:31a 5:37p
Mon	2	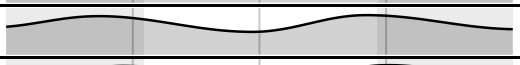	**4:21a** 1.1	11:40a 0.5	**5:03p** 1.1		6:31a 5:36p
Tue	3	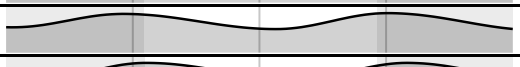	12:19a 0.6	**5:32a** 1.1	12:47p 0.5	**6:04p** 1.1	6:32a 5:36p
Wed	4	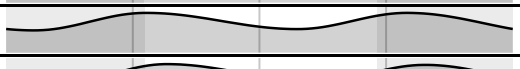	1:20a 0.5	**6:37a** 1.1	1:48p 0.5	**7:00p** 1.1	6:33a 5:35p
Thu	5		2:14a 0.3	**7:36a** 1.2	2:41p 0.5	**7:50p** 1.1	6:34a 5:34p
Fri	6		3:02a 0.2	**8:27a** 1.2	3:30p 0.5	**8:36p** 1.2	6:34a 5:34p
Sat	7		3:46a 0.2	**9:13a** 1.2	4:14p 0.5	**9:18p** 1.1	6:35a 5:33p
Sun	8		4:27a 0.1	**9:55a** 1.2	4:55p 0.5	**9:58p** 1.1	6:36a 5:33p
Mon	9 ●		5:07a 0.1	**10:34a** 1.2	5:34p 0.5	**10:36p** 1.1	6:36a 5:32p
Tue	10	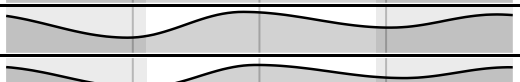	5:46a 0.2	**11:12a** 1.2	6:13p 0.6	**11:13p** 1.1	6:37a 5:32p
Wed	11		6:24a 0.3	**11:50a** 1.1	6:51p 0.6	**11:50p** 1.1	6:38a 5:31p
Thu	12	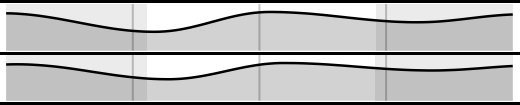	7:02a 0.3	**12:29p** 1.1	7:30p 0.7		6:39a 5:31p
Fri	13		**12:29a** 1.0	7:41a 0.4	**1:09p** 1.1	8:10p 0.8	6:39a 5:30p
Sat	14		**1:11a** 1.0	8:22a 0.5	**1:52p** 1.0	8:55p 0.8	6:40a 5:30p
Sun	15		**1:56a** 0.9	9:07a 0.6	**2:37p** 1.0	9:46p 0.9	6:41a 5:29p
Mon	16	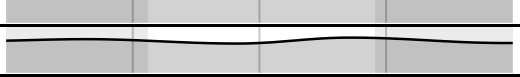	**2:47a** 0.9	9:59a 0.7	**3:26p** 1.0	10:42p 0.8	6:42a 5:29p
Tue	17 ◐	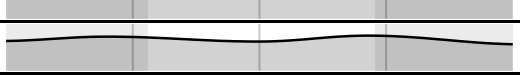	**3:45a** 0.9	10:58a 0.7	**4:17p** 1.0	11:40p 0.8	6:42a 5:28p
Wed	18		**4:46a** 0.9	11:59a 0.7	**5:09p** 1.0		6:43a 5:28p
Thu	19		12:34a 0.6	**5:47a** 1.0	12:58p 0.7	**6:02p** 1.0	6:44a 5:28p
Fri	20	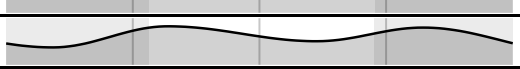	1:24a 0.5	**6:45a** 1.0	1:52p 0.6	**6:54p** 1.0	6:45a 5:28p
Sat	21	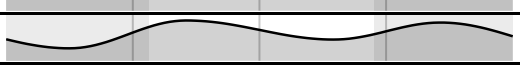	2:12a 0.3	**7:39a** 1.1	2:43p 0.5	**7:45p** 1.0	6:45a 5:27p
Sun	22	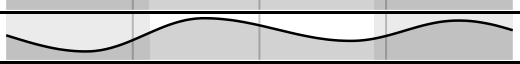	3:00a 0.1	**8:32a** 1.2	3:31p 0.4	**8:35p** 1.1	6:46a 5:27p
Mon	23	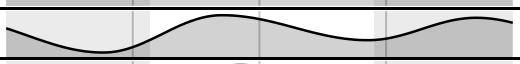	3:47a −0.1	**9:22a** 1.2	4:20p 0.3	**9:25p** 1.1	6:47a 5:27p
Tue	24 ○	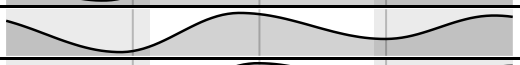	4:36a −0.2	**10:13a** 1.3	5:08p 0.3	**10:16p** 1.2	6:48a 5:27p
Wed	25		5:25a −0.3	**11:03a** 1.3	5:58p 0.3	**11:07p** 1.2	6:48a 5:26p
Thu	26		6:17a −0.3	**11:55a** 1.3	6:50p 0.3		6:49a 5:26p
Fri	27		**12:01a** 1.2	7:11a −0.2	**12:47p** 1.2	7:45p 0.3	6:50a 5:26p
Sat	28	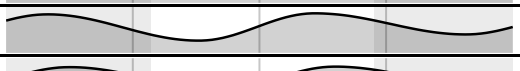	**12:57a** 1.1	8:07a −0.1	**1:41p** 1.2	8:44p 0.3	6:51a 5:26p
Sun	29	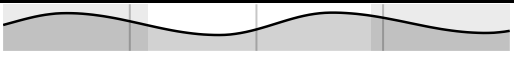	**1:57a** 1.1	9:08a 0.1	**2:37p** 1.1	9:47p 0.3	6:51a 5:26p
Mon	30		**2:59a** 1.1	10:13a 0.2	**3:34p** 1.1	10:52p 0.3	6:52a 5:26p

Updated November 1, 2026. Schedules change: scan the code for the latest.
printdates.com/tides/florida/stuart · NOAA station 8722357. Not for navigation