Vero Beach Tides

NOVEMBER 2026

Bold: high tide. Plain: low tide. Feet above MLLW.
Times: ET. Shaded: night. Moon: new, quarter, full.

DAY		12A 6A NOON 6P 12A	HIGH AND LOW TIDES, TIME AND FEET				SUNRISE, SUNSET
Sun	1 ◑	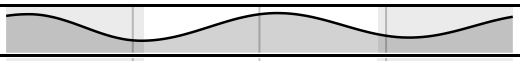	**1:04a** 4.0	6:24a 0.6	**12:51p** 4.1	7:06p 1.0	6:32a 5:37p
Mon	2		**1:13a** 4.0	7:35a 0.8	**1:55p** 4.1	8:14p 0.9	6:32a 5:36p
Tue	3		**2:24a** 4.0	8:42a 0.8	**2:56p** 4.1	9:15p 0.7	6:33a 5:35p
Wed	4	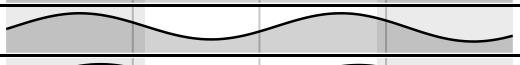	**3:29a** 4.1	9:43a 0.8	**3:52p** 4.1	10:09p 0.5	6:34a 5:35p
Thu	5		**4:28a** 4.3	10:36a 0.8	**4:42p** 4.2	10:57p 0.4	6:35a 5:34p
Fri	6		**5:19a** 4.4	11:25a 0.8	**5:28p** 4.2	11:41p 0.3	6:35a 5:34p
Sat	7		**6:05a** 4.4	12:09p 0.8	**6:10p** 4.1		6:36a 5:33p
Sun	8		12:22a 0.2	**6:47a** 4.5	12:50p 0.8	**6:50p** 4.1	6:37a 5:32p
Mon	9 ●		1:02a 0.2	**7:26a** 4.4	1:29p 0.8	**7:28p** 4.0	6:38a 5:32p
Tue	10	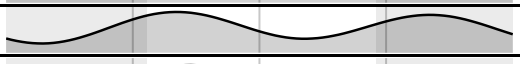	1:41a 0.3	**8:04a** 4.3	2:08p 0.9	**8:05p** 3.9	6:38a 5:31p
Wed	11		2:19a 0.4	**8:42a** 4.2	2:46p 1.0	**8:42p** 3.8	6:39a 5:31p
Thu	12	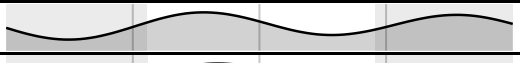	2:57a 0.5	**9:21a** 4.0	3:25p 1.1	**9:21p** 3.7	6:40a 5:30p
Fri	13	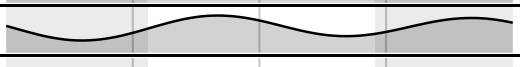	3:36a 0.7	**10:01a** 3.8	4:05p 1.2	**10:03p** 3.5	6:41a 5:30p
Sat	14	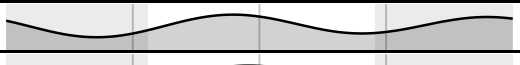	4:17a 0.8	**10:44a** 3.7	4:50p 1.3	**10:48p** 3.4	6:41a 5:29p
Sun	15		5:02a 1.0	**11:29a** 3.6	5:41p 1.3	**11:39p** 3.3	6:42a 5:29p
Mon	16	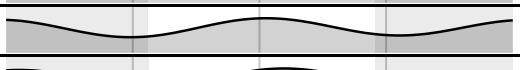	5:54a 1.1	**12:18p** 3.5	6:37p 1.3		6:43a 5:28p
Tue	17 ◐	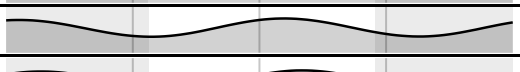	**12:37a** 3.3	6:53a 1.2	**1:09p** 3.5	7:35p 1.2	6:44a 5:28p
Wed	18		**1:38a** 3.3	7:54a 1.2	**2:01p** 3.5	8:29p 1.0	6:44a 5:28p
Thu	19		**2:39a** 3.5	8:53a 1.1	**2:54p** 3.6	9:19p 0.7	6:45a 5:27p
Fri	20	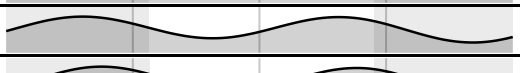	**3:37a** 3.7	9:47a 1.0	**3:46p** 3.7	10:07p 0.4	6:46a 5:27p
Sat	21		**4:31a** 4.0	10:38a 0.8	**4:37p** 3.8	10:55p 0.1	6:47a 5:27p
Sun	22	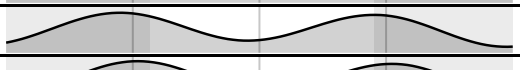	**5:24a** 4.2	11:26a 0.7	**5:27p** 3.9	11:42p −0.1	6:47a 5:27p
Mon	23		**6:14a** 4.4	12:15p 0.5	**6:17p** 4.1		6:48a 5:26p
Tue	24 ○		12:31a −0.3	**7:05a** 4.5	1:03p 0.4	**7:08p** 4.2	6:49a 5:26p
Wed	25		1:20a −0.4	**7:55a** 4.6	1:53p 0.4	**7:59p** 4.2	6:50a 5:26p
Thu	26		2:12a −0.4	**8:47a** 4.5	2:45p 0.4	**8:53p** 4.2	6:51a 5:26p
Fri	27		3:06a −0.3	**9:39a** 4.4	3:40p 0.4	**9:49p** 4.1	6:51a 5:26p
Sat	28	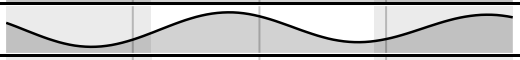	4:02a −0.1	**10:33a** 4.3	4:39p 0.5	**10:49p** 4.0	6:52a 5:26p
Sun	29	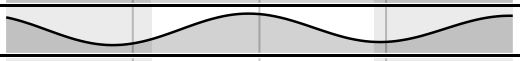	5:03a 0.1	**11:29a** 4.1	5:42p 0.5	**11:51p** 3.8	6:53a 5:26p
Mon	30		6:08a 0.3	**12:26p** 3.9	6:47p 0.5		6:54a 5:26p

Updated November 1, 2026. Schedules change: scan the code for the latest.
printdates.com/tides/florida/vero-beach · NOAA station 8722105. Not for navigation