Savannah Tides

NOVEMBER 2026

Bold: high tide. Plain: low tide. Feet above MLLW.
Times: ET. Shaded: night. Moon: new, quarter, full.

DAY		12A 6A NOON 6P 12A	HIGH AND LOW TIDES, TIME AND FEET				SUNRISE, SUNSET
Sun	**1** ◑	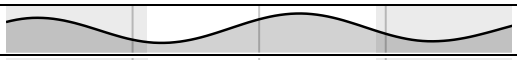	**1:29a** 7.8	7:22a 0.8	**1:55p** 9.0	8:11p 1.3	6:41a 5:34p
Mon	**2**	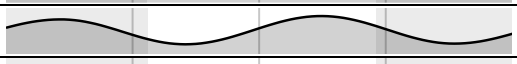	**2:35a** 7.9	8:30a 1.0	**2:57p** 8.9	9:15p 1.2	6:42a 5:33p
Tue	**3**	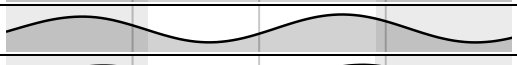	**3:37a** 8.2	9:38a 1.0	**3:56p** 8.7	10:15p 1.0	6:42a 5:32p
Wed	**4**		**4:37a** 8.5	10:41a 0.9	**4:53p** 8.7	11:08p 0.7	6:43a 5:31p
Thu	**5**		**5:33a** 8.8	11:38a 0.7	**5:46p** 8.6	11:57p 0.5	6:44a 5:30p
Fri	**6**	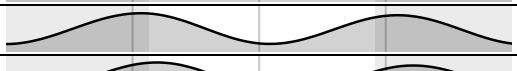	**6:24a** 9.1	12:30p 0.6	**6:34p** 8.5		6:45a 5:30p
Sat	**7**	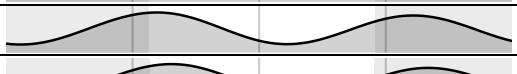	12:41a 0.4	**7:10a** 9.3	1:19p 0.5	**7:18p** 8.5	6:46a 5:29p
Sun	**8**		1:23a 0.4	**7:51a** 9.4	2:04p 0.5	**8:00p** 8.4	6:47a 5:28p
Mon	**9** ●		2:04a 0.4	**8:30a** 9.4	2:47p 0.6	**8:40p** 8.2	6:48a 5:28p
Tue	**10**		2:43a 0.6	**9:08a** 9.2	3:27p 0.7	**9:19p** 8.0	6:48a 5:27p
Wed	**11**		3:21a 0.8	**9:45a** 9.0	4:06p 1.0	**9:58p** 7.7	6:49a 5:26p
Thu	**12**		3:58a 1.0	**10:22a** 8.7	4:44p 1.2	**10:38p** 7.4	6:50a 5:26p
Fri	**13**		4:35a 1.2	**11:02a** 8.4	5:22p 1.5	**11:20p** 7.2	6:51a 5:25p
Sat	**14**		5:13a 1.4	**11:46a** 8.1	6:01p 1.7		6:52a 5:24p
Sun	**15**		**12:06a** 7.0	5:54a 1.6	**12:34p** 7.8	6:45p 1.9	6:53a 5:24p
Mon	**16**		**12:56a** 7.0	6:41a 1.8	**1:24p** 7.7	7:33p 1.9	6:54a 5:23p
Tue	**17** ◐		**1:47a** 7.1	7:36a 1.9	**2:14p** 7.6	8:25p 1.8	6:55a 5:23p
Wed	**18**		**2:38a** 7.3	8:36a 1.9	**3:04p** 7.6	9:18p 1.5	6:55a 5:22p
Thu	**19**		**3:30a** 7.6	9:39a 1.7	**3:56p** 7.7	10:11p 1.1	6:56a 5:22p
Fri	**20**		**4:23a** 8.1	10:41a 1.4	**4:50p** 7.8	11:04p 0.7	6:57a 5:22p
Sat	**21**		**5:17a** 8.6	11:39a 1.0	**5:44p** 7.9	11:55p 0.2	6:58a 5:21p
Sun	**22**		**6:10a** 9.1	12:35p 0.6	**6:37p** 8.1		6:59a 5:21p
Mon	**23**	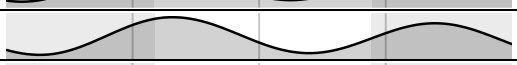	12:46a −0.2	**7:02a** 9.6	1:29p 0.2	**7:28p** 8.2	7:00a 5:21p
Tue	**24** ○		1:37a −0.5	**7:53a** 9.9	2:22p −0.1	**8:20p** 8.3	7:01a 5:20p
Wed	**25**	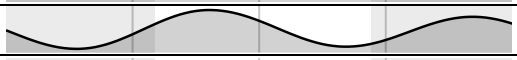	2:29a −0.7	**8:44a** 10.1	3:15p −0.2	**9:12p** 8.2	7:02a 5:20p
Thu	**26**		3:22a −0.8	**9:38a** 10.0	4:07p −0.2	**10:07p** 8.1	7:02a 5:20p
Fri	**27**		4:15a −0.7	**10:34a** 9.7	4:59p −0.1	**11:07p** 7.9	7:03a 5:20p
Sat	**28**	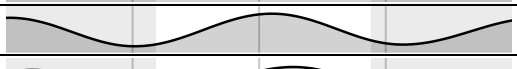	5:09a −0.5	**11:34a** 9.4	5:52p 0.1		7:04a 5:19p
Sun	**29**	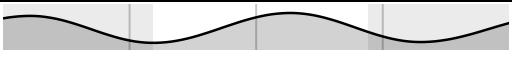	**12:11a** 7.8	6:06a −0.1	**12:36p** 9.0	6:48p 0.4	7:05a 5:19p
Mon	**30**		**1:17a** 7.8	7:07a 0.3	**1:37p** 8.6	7:47p 0.5	7:06a 5:19p

Updated November 1, 2026. Schedules change: scan the code for the latest.

printdates.com/tides/georgia/savannah · NOAA station 8670681. Not for navigation