St. Simons Island Tides

NOVEMBER 2026

Bold: high tide. Plain: low tide. Feet above MLLW.
Times: ET. Shaded: night. Moon: new, quarter, full.

DAY		12A	6A	NOON	6P	12A	HIGH AND LOW TIDES, TIME AND FEET				SUNRISE, SUNSET
Sun	**1** ◑	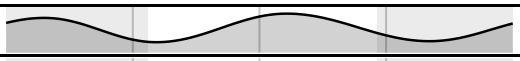					**1:49a** 6.6	7:07a 0.9	**1:17p** 7.6	8:04p 1.1	6:41a 5:36p
Mon	**2**						**1:56a** 6.7	8:20a 1.0	**2:22p** 7.5	9:08p 1.0	6:41a 5:36p
Tue	**3**	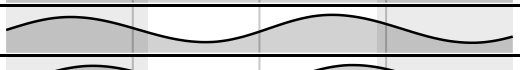					**3:02a** 6.8	9:28a 0.9	**3:25p** 7.4	10:05p 0.7	6:42a 5:35p
Wed	**4**	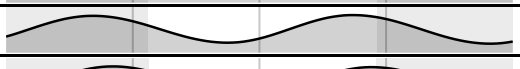					**4:06a** 7.1	10:30a 0.8	**4:25p** 7.3	10:56p 0.5	6:43a 5:34p
Thu	**5**						**5:03a** 7.5	11:27a 0.6	**5:18p** 7.3	11:44p 0.4	6:44a 5:33p
Fri	**6**	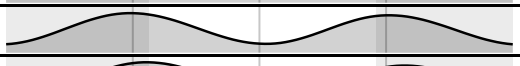					**5:53a** 7.8	12:19p 0.5	**6:07p** 7.3		6:45a 5:32p
Sat	**7**	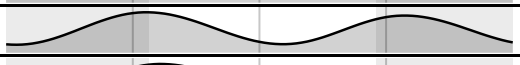					12:29a 0.3	**6:38a** 8.0	1:08p 0.4	**6:51p** 7.2	6:45a 5:32p
Sun	**8**	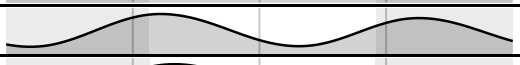					1:10a 0.3	**7:19a** 8.0	1:53p 0.4	**7:32p** 7.1	6:46a 5:31p
Mon	**9** ●						1:49a 0.3	**7:57a** 8.0	2:34p 0.5	**8:12p** 6.9	6:47a 5:30p
Tue	**10**	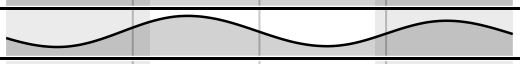					2:26a 0.5	**8:35a** 7.8	3:12p 0.7	**8:51p** 6.7	6:48a 5:30p
Wed	**11**	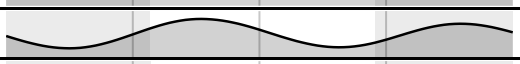					3:00a 0.6	**9:13a** 7.6	3:48p 0.9	**9:31p** 6.4	6:49a 5:29p
Thu	**12**	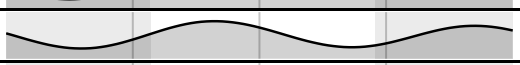					3:34a 0.8	**9:51a** 7.3	4:23p 1.1	**10:11p** 6.2	6:50a 5:28p
Fri	**13**	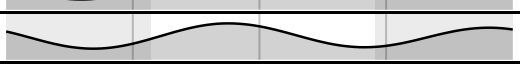					4:08a 1.0	**10:31a** 7.0	4:59p 1.4	**10:52p** 6.0	6:51a 5:28p
Sat	**14**	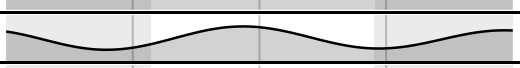					4:45a 1.2	**11:13a** 6.8	5:39p 1.5	**11:36p** 5.8	6:51a 5:27p
Sun	**15**						5:26a 1.4	**11:58a** 6.6	6:24p 1.6		6:52a 5:27p
Mon	**16**						**12:23a** 5.8	6:15a 1.6	**12:44p** 6.4	7:15p 1.6	6:53a 5:26p
Tue	**17** ◐						**1:12a** 5.9	7:13a 1.7	**1:33p** 6.4	8:08p 1.4	6:54a 5:26p
Wed	**18**						**2:03a** 6.0	8:17a 1.6	**2:26p** 6.3	9:00p 1.2	6:55a 5:25p
Thu	**19**						**2:58a** 6.3	9:20a 1.4	**3:22p** 6.4	9:51p 0.8	6:56a 5:25p
Fri	**20**						**3:53a** 6.8	10:21a 1.1	**4:18p** 6.5	10:42p 0.5	6:57a 5:25p
Sat	**21**						**4:47a** 7.3	11:19a 0.8	**5:13p** 6.6	11:32p 0.1	6:57a 5:24p
Sun	**22**						**5:39a** 7.8	12:16p 0.4	**6:05p** 6.8		6:58a 5:24p
Mon	**23**						12:24a −0.2	**6:29a** 8.2	1:11p 0.1	**6:55p** 6.9	6:59a 5:24p
Tue	**24** ○						1:16a −0.5	**7:19a** 8.5	2:04p −0.2	**7:45p** 7.0	7:00a 5:23p
Wed	**25**						2:08a −0.7	**8:10a** 8.6	2:56p −0.3	**8:37p** 6.9	7:01a 5:23p
Thu	**26**						3:00a −0.7	**9:03a** 8.5	3:48p −0.2	**9:32p** 6.8	7:02a 5:23p
Fri	**27**	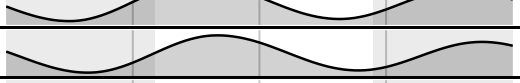					3:53a −0.6	**10:00a** 8.2	4:41p −0.1	**10:32p** 6.7	7:03a 5:23p
Sat	**28**						4:48a −0.4	**11:00a** 7.9	5:37p 0.1	**11:34p** 6.6	7:03a 5:23p
Sun	**29**						5:48a 0.0	**12:01p** 7.6	6:37p 0.3		7:04a 5:23p
Mon	**30**						**12:37a** 6.5	6:54a 0.3	**1:00p** 7.2	7:39p 0.3	7:05a 5:22p

Updated November 1, 2026. Schedules change: scan the code for the latest.
printdates.com/tides/georgia/st-simons-island · NOAA station 8677344. Not for navigation