Tybee Island Tides

NOVEMBER 2026

Bold: high tide. Plain: low tide. Feet above MLLW.
Times: ET. Shaded: night. Moon: new, quarter, full.

DAY		12A 6A NOON 6P 12A	HIGH AND LOW TIDES, TIME AND FEET				SUNRISE, SUNSET
Sun	1 ◑	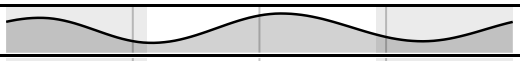	**1:36a** 6.8	6:54a 0.7	**1:02p** 7.8	7:43p 1.1	6:40a 5:33p
Mon	2		**1:42a** 6.9	8:02a 0.9	**2:04p** 7.7	8:47p 1.1	6:40a 5:32p
Tue	3	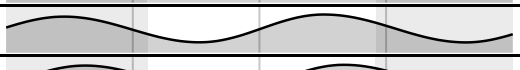	**2:44a** 7.1	9:10a 0.9	**3:03p** 7.6	9:47p 0.9	6:41a 5:31p
Wed	4	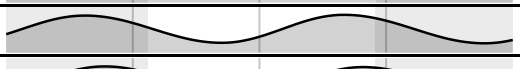	**3:44a** 7.3	10:13a 0.8	**4:00p** 7.5	10:40p 0.6	6:42a 5:30p
Thu	5		**4:40a** 7.6	11:10a 0.6	**4:53p** 7.5	11:29p 0.5	6:43a 5:30p
Fri	6	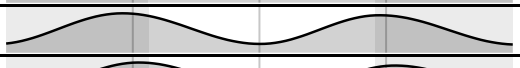	**5:31a** 7.9	12:02p 0.5	**5:41p** 7.4		6:44a 5:29p
Sat	7	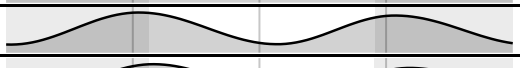	12:13a 0.3	**6:17a** 8.1	12:51p 0.4	**6:25p** 7.4	6:45a 5:28p
Sun	8	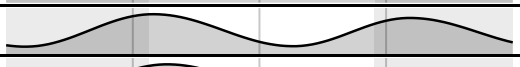	12:55a 0.3	**6:58a** 8.2	1:36p 0.4	**7:07p** 7.3	6:46a 5:27p
Mon	9 ●		1:36a 0.4	**7:37a** 8.1	2:19p 0.5	**7:47p** 7.1	6:46a 5:27p
Tue	10	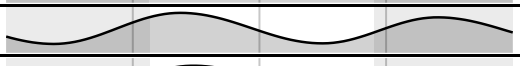	2:15a 0.5	**8:15a** 8.0	2:59p 0.6	**8:26p** 6.9	6:47a 5:26p
Wed	11	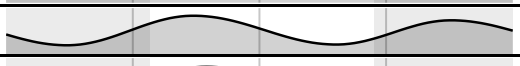	2:53a 0.7	**8:52a** 7.8	3:38p 0.8	**9:05p** 6.7	6:48a 5:25p
Thu	12	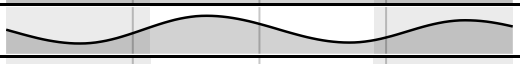	3:30a 0.9	**9:29a** 7.5	4:16p 1.1	**9:45p** 6.5	6:49a 5:25p
Fri	13	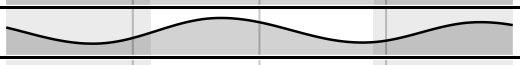	4:07a 1.1	**10:09a** 7.3	4:54p 1.3	**10:27p** 6.3	6:50a 5:24p
Sat	14	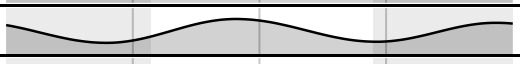	4:45a 1.3	**10:53a** 7.0	5:33p 1.5	**11:13p** 6.1	6:51a 5:24p
Sun	15	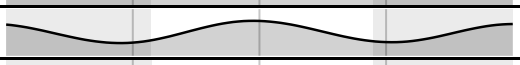	5:26a 1.4	**11:41a** 6.8	6:17p 1.7		6:52a 5:23p
Mon	16		**12:03a** 6.0	6:13a 1.6	**12:31p** 6.7	7:05p 1.7	6:53a 5:23p
Tue	17 ◐		**12:54a** 6.1	7:08a 1.7	**1:21p** 6.6	7:57p 1.6	6:53a 5:22p
Wed	18	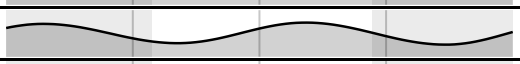	**1:45a** 6.3	8:08a 1.7	**2:11p** 6.6	8:50p 1.3	6:54a 5:22p
Thu	19	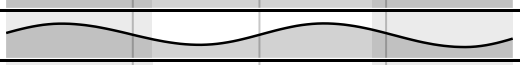	**2:37a** 6.6	9:11a 1.5	**3:03p** 6.7	9:43p 1.0	6:55a 5:21p
Fri	20		**3:30a** 7.0	10:13a 1.2	**3:57p** 6.8	10:36p 0.6	6:56a 5:21p
Sat	21	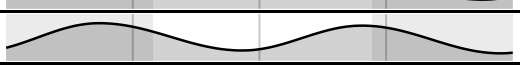	**4:24a** 7.5	11:11a 0.9	**4:51p** 6.9	11:27p 0.2	6:57a 5:20p
Sun	22		**5:17a** 7.9	12:07p 0.5	**5:44p** 7.0		6:58a 5:20p
Mon	23		12:18a −0.2	**6:09a** 8.3	1:01p 0.2	**6:35p** 7.1	6:59a 5:20p
Tue	24 ○		1:09a −0.5	**7:00a** 8.6	1:54p −0.1	**7:27p** 7.2	7:00a 5:19p
Wed	25		2:01a −0.7	**7:51a** 8.7	2:47p −0.2	**8:19p** 7.1	7:00a 5:19p
Thu	26		2:54a −0.7	**8:45a** 8.7	3:39p −0.2	**9:14p** 7.0	7:01a 5:19p
Fri	27		3:47a −0.6	**9:41a** 8.4	4:31p −0.1	**10:14p** 6.9	7:02a 5:19p
Sat	28	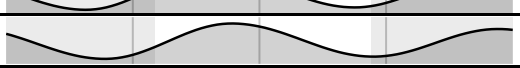	4:41a −0.4	**10:41a** 8.1	5:24p 0.1	**11:18p** 6.8	7:03a 5:19p
Sun	29		5:38a −0.1	**11:43a** 7.8	6:20p 0.3		7:04a 5:18p
Mon	30	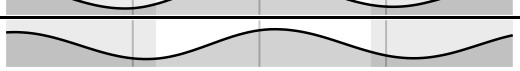	**12:24a** 6.8	6:39a 0.3	**12:44p** 7.5	7:19p 0.5	7:05a 5:18p

Updated November 1, 2026. Schedules change: scan the code for the latest.
printdates.com/tides/georgia/tybee-island · NOAA station TEC3399. Not for navigation