Bar Harbor Tides

NOVEMBER 2026

Bold: high tide. Plain: low tide. Feet above MLLW.
Times: ET. Shaded: night. Moon: new, quarter, full.

DAY		12A 6A NOON 6P 12A	HIGH AND LOW TIDES, TIME AND FEET				SUNRISE, SUNSET
Sun	1 ◑	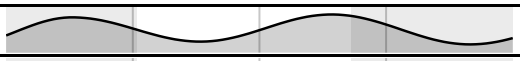	**3:07a** 10.3	9:12a 1.2	**3:25p** 11.3	9:59p 0.2	6:10a 4:22p
Mon	2		**4:14a** 10.1	10:22a 1.3	**4:35p** 11.0	11:05p 0.3	6:11a 4:20p
Tue	3	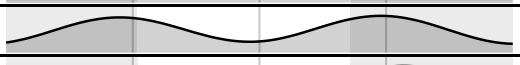	**5:22a** 10.2	11:33a 1.1	**5:45p** 10.8		6:12a 4:19p
Wed	4	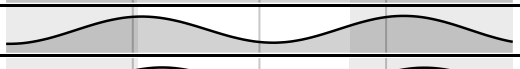	12:09a 0.4	**6:25a** 10.6	12:39p 0.8	**6:50p** 10.8	6:14a 4:18p
Thu	5		1:08a 0.3	**7:23a** 11.0	1:39p 0.4	**7:49p** 10.9	6:15a 4:16p
Fri	6	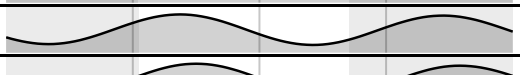	2:01a 0.3	**8:14a** 11.4	2:32p 0.0	**8:41p** 10.9	6:16a 4:15p
Sat	7	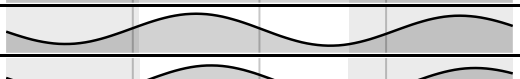	2:49a 0.3	**9:00a** 11.6	3:21p −0.3	**9:29p** 10.9	6:18a 4:14p
Sun	8		3:34a 0.5	**9:42a** 11.7	4:05p −0.4	**10:13p** 10.8	6:19a 4:13p
Mon	9 ●		4:15a 0.7	**10:22a** 11.7	4:46p −0.3	**10:55p** 10.6	6:20a 4:11p
Tue	10		4:55a 1.0	**11:00a** 11.6	5:26p −0.1	**11:34p** 10.3	6:22a 4:10p
Wed	11		5:33a 1.3	**11:38a** 11.3	6:05p 0.2		6:23a 4:09p
Thu	12		**12:14a** 10.0	6:12a 1.6	**12:16p** 11.0	6:45p 0.5	6:24a 4:08p
Fri	13		**12:54a** 9.7	6:51a 1.9	**12:57p** 10.7	7:26p 0.8	6:26a 4:07p
Sat	14		**1:35a** 9.5	7:33a 2.1	**1:40p** 10.4	8:09p 1.1	6:27a 4:06p
Sun	15		**2:20a** 9.3	8:19a 2.3	**2:26p** 10.1	8:55p 1.3	6:28a 4:05p
Mon	16	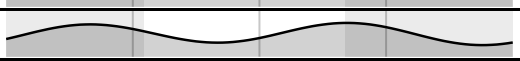	**3:07a** 9.1	9:08a 2.4	**3:16p** 9.9	9:43p 1.4	6:30a 4:04p
Tue	17 ◐		**3:58a** 9.2	10:02a 2.4	**4:09p** 9.7	10:34p 1.4	6:31a 4:03p
Wed	18		**4:50a** 9.4	10:57a 2.1	**5:04p** 9.7	11:24p 1.3	6:32a 4:02p
Thu	19	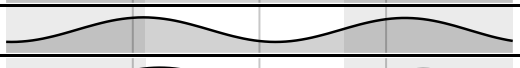	**5:41a** 9.8	11:53a 1.7	**6:00p** 9.8		6:34a 4:01p
Fri	20		12:14a 1.1	**6:30a** 10.3	12:46p 1.1	**6:54p** 10.1	6:35a 4:01p
Sat	21		1:03a 0.9	**7:17a** 10.9	1:38p 0.4	**7:46p** 10.4	6:36a 4:00p
Sun	22		1:51a 0.6	**8:04a** 11.6	2:27p −0.3	**8:36p** 10.8	6:38a 3:59p
Mon	23		2:38a 0.3	**8:50a** 12.2	3:16p −0.9	**9:26p** 11.1	6:39a 3:58p
Tue	24 ○		3:26a 0.1	**9:37a** 12.7	4:05p −1.3	**10:15p** 11.3	6:40a 3:58p
Wed	25		4:15a 0.0	**10:26a** 13.0	4:55p −1.5	**11:06p** 11.4	6:41a 3:57p
Thu	26		5:05a 0.0	**11:17a** 13.1	5:48p −1.5	**11:58p** 11.3	6:42a 3:57p
Fri	27		5:59a 0.1	**12:10p** 12.9	6:42p −1.3		6:44a 3:56p
Sat	28		**12:53a** 11.1	6:55a 0.3	**1:07p** 12.5	7:39p −0.9	6:45a 3:55p
Sun	29		**1:51a** 10.9	7:56a 0.6	**2:07p** 12.0	8:38p −0.5	6:46a 3:55p
Mon	30		**2:53a** 10.7	9:00a 0.8	**3:11p** 11.4	9:40p −0.1	6:47a 3:55p

Updated November 1, 2026. Schedules change: scan the code for the latest.

printdates.com/tides/maine/bar-harbor · NOAA station 8413320. Not for navigation