Kennebunk Tides

NOVEMBER 2026

Bold: high tide. Plain: low tide. Feet above MLLW.
Times: ET. Shaded: night. Moon: new, quarter, full.

DAY		12A 6A NOON 6P 12A	HIGH AND LOW TIDES, TIME AND FEET				SUNRISE, SUNSET
Sun	1 ◑	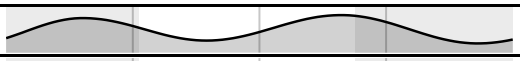	**3:38a** 8.6	9:29a 1.1	**3:52p** 9.6	10:21p 0.1	6:17a 4:33p
Mon	2	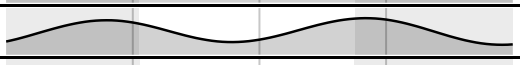	**4:46a** 8.5	10:41a 1.2	**5:03p** 9.2	11:29p 0.3	6:18a 4:31p
Tue	3		**5:54a** 8.7	11:55a 1.2	**6:14p** 9.0		6:19a 4:30p
Wed	4	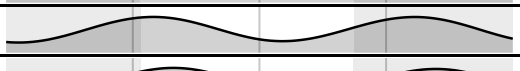	12:35a 0.4	**6:58a** 9.0	1:05p 0.9	**7:22p** 9.0	6:21a 4:29p
Thu	5		1:34a 0.4	**7:56a** 9.3	2:07p 0.5	**8:22p** 9.0	6:22a 4:28p
Fri	6		2:28a 0.4	**8:46a** 9.6	3:01p 0.1	**9:16p** 9.0	6:23a 4:26p
Sat	7	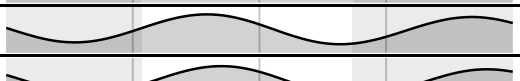	3:15a 0.5	**9:31a** 9.9	3:49p −0.1	**10:04p** 9.0	6:24a 4:25p
Sun	8		3:58a 0.6	**10:12a** 9.9	4:33p −0.3	**10:47p** 8.9	6:26a 4:24p
Mon	9 ●	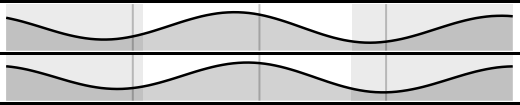	4:38a 0.8	**10:50a** 9.9	5:13p −0.3	**11:27p** 8.7	6:27a 4:23p
Tue	10		5:16a 1.0	**11:26a** 9.8	5:51p −0.2		6:28a 4:22p
Wed	11		**12:06a** 8.5	5:53a 1.2	**12:03p** 9.6	6:29p 0.0	6:30a 4:21p
Thu	12		**12:46a** 8.3	6:31a 1.4	**12:42p** 9.4	7:08p 0.3	6:31a 4:20p
Fri	13		**1:26a** 8.1	7:11a 1.7	**1:23p** 9.1	7:49p 0.7	6:32a 4:19p
Sat	14	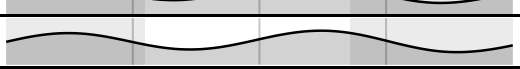	**2:10a** 7.8	7:55a 1.9	**2:07p** 8.7	8:34p 1.0	6:34a 4:18p
Sun	15		**2:57a** 7.6	8:42a 2.1	**2:56p** 8.4	9:21p 1.3	6:35a 4:17p
Mon	16		**3:47a** 7.5	9:35a 2.3	**3:48p** 8.2	10:12p 1.4	6:36a 4:16p
Tue	17 ◐		**4:39a** 7.5	10:31a 2.3	**4:43p** 8.0	11:04p 1.5	6:37a 4:15p
Wed	18		**5:31a** 7.7	11:29a 2.2	**5:40p** 7.9	11:55p 1.4	6:39a 4:14p
Thu	19	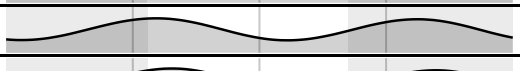	**6:20a** 8.1	12:26p 1.8	**6:36p** 8.0		6:40a 4:13p
Fri	20		12:44a 1.3	**7:07a** 8.6	1:19p 1.2	**7:29p** 8.3	6:41a 4:13p
Sat	21		1:31a 1.0	**7:52a** 9.2	2:09p 0.5	**8:21p** 8.6	6:42a 4:12p
Sun	22	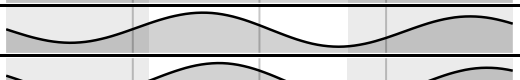	2:17a 0.7	**8:36a** 9.8	2:57p −0.2	**9:10p** 8.9	6:44a 4:11p
Mon	23		3:03a 0.4	**9:20a** 10.5	3:44p −0.9	**9:59p** 9.2	6:45a 4:11p
Tue	24 ○	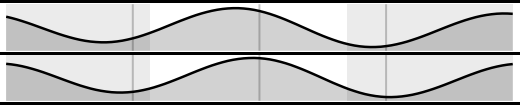	3:49a 0.1	**10:05a** 11.0	4:32p −1.4	**10:47p** 9.4	6:46a 4:10p
Wed	25	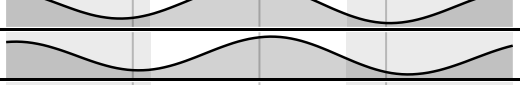	4:37a −0.1	**10:52a** 11.3	5:20p −1.7	**11:36p** 9.5	6:47a 4:09p
Thu	26		5:25a −0.2	**11:41a** 11.4	6:10p −1.7		6:48a 4:09p
Fri	27	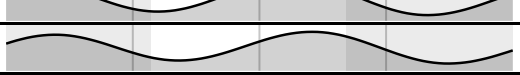	**12:27a** 9.5	6:17a −0.1	**12:34p** 11.2	7:02p −1.5	6:50a 4:08p
Sat	28		**1:22a** 9.3	7:11a 0.1	**1:29p** 10.7	7:57p −1.0	6:51a 4:08p
Sun	29		**2:19a** 9.1	8:10a 0.5	**2:30p** 10.1	8:56p −0.5	6:52a 4:07p
Mon	30		**3:21a** 8.9	9:15a 0.9	**3:35p** 9.4	9:58p 0.0	6:53a 4:07p

Updated November 1, 2026. Schedules change: scan the code for the latest.
printdates.com/tides/maine/kennebunk · NOAA station 8418911. Not for navigation