Wells Tides

NOVEMBER 2026

Bold: high tide. Plain: low tide. Feet above MLLW.
Times: ET. Shaded: night. Moon: new, quarter, full.

DAY		12A 6A NOON 6P 12A	HIGH AND LOW TIDES, TIME AND FEET				SUNRISE, SUNSET
Sun	**1** ◑	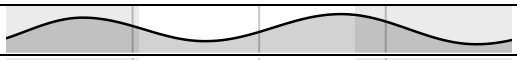	**3:38a** 8.5	9:27a 1.0	**3:53p** 9.6	10:18p 0.0	6:17a 4:33p
Mon	**2**	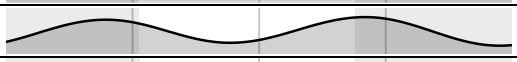	**4:44a** 8.5	10:37a 1.1	**5:02p** 9.3	11:24p 0.2	6:18a 4:32p
Tue	**3**	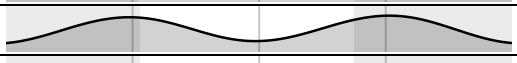	**5:51a** 8.6	11:49a 1.0	**6:11p** 9.1		6:20a 4:31p
Wed	**4**	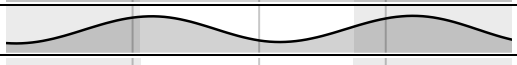	12:28a 0.3	**6:55a** 8.9	12:58p 0.7	**7:18p** 9.1	6:21a 4:29p
Thu	**5**		1:28a 0.3	**7:52a** 9.3	1:59p 0.3	**8:19p** 9.1	6:22a 4:28p
Fri	**6**	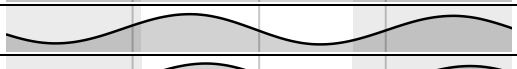	2:21a 0.3	**8:43a** 9.6	2:53p 0.0	**9:12p** 9.1	6:23a 4:27p
Sat	**7**	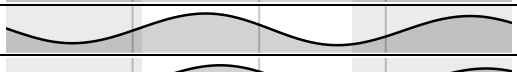	3:08a 0.3	**9:29a** 9.8	3:41p −0.3	**10:00p** 9.0	6:25a 4:26p
Sun	**8**		3:52a 0.5	**10:10a** 9.9	4:26p −0.4	**10:45p** 8.9	6:26a 4:24p
Mon	**9** ●		4:32a 0.6	**10:50a** 9.9	5:07p −0.4	**11:26p** 8.7	6:27a 4:23p
Tue	**10**	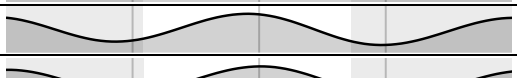	5:11a 0.9	**11:28a** 9.7	5:47p −0.2		6:29a 4:22p
Wed	**11**		**12:06a** 8.4	5:49a 1.1	**12:05p** 9.5	6:26p 0.0	6:30a 4:21p
Thu	**12**		**12:45a** 8.2	6:28a 1.3	**12:44p** 9.3	7:06p 0.3	6:31a 4:20p
Fri	**13**		**1:24a** 8.0	7:07a 1.6	**1:24p** 9.1	7:47p 0.5	6:32a 4:19p
Sat	**14**		**2:07a** 7.8	7:50a 1.8	**2:07p** 8.8	8:31p 0.8	6:34a 4:18p
Sun	**15**		**2:52a** 7.6	8:37a 2.0	**2:54p** 8.6	9:18p 1.0	6:35a 4:17p
Mon	**16**		**3:40a** 7.6	9:28a 2.0	**3:44p** 8.4	10:07p 1.1	6:36a 4:16p
Tue	**17** ◐		**4:29a** 7.7	10:22a 2.0	**4:36p** 8.2	10:56p 1.2	6:38a 4:15p
Wed	**18**		**5:19a** 7.9	11:18a 1.8	**5:31p** 8.2	11:45p 1.1	6:39a 4:15p
Thu	**19**		**6:08a** 8.2	12:13p 1.4	**6:26p** 8.2		6:40a 4:14p
Fri	**20**		12:34a 1.0	**6:57a** 8.7	1:07p 0.9	**7:20p** 8.4	6:41a 4:13p
Sat	**21**		1:22a 0.8	**7:44a** 9.2	1:59p 0.3	**8:12p** 8.6	6:43a 4:12p
Sun	**22**		2:09a 0.5	**8:30a** 9.8	2:48p −0.3	**9:03p** 8.8	6:44a 4:12p
Mon	**23**	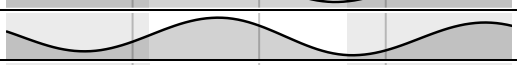	2:56a 0.2	**9:17a** 10.3	3:36p −0.9	**9:52p** 9.0	6:45a 4:11p
Tue	**24** ○	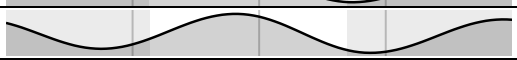	3:43a 0.0	**10:04a** 10.7	4:25p −1.3	**10:43p** 9.2	6:46a 4:10p
Wed	**25**	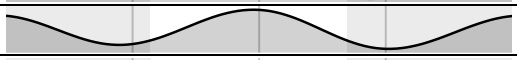	4:31a −0.2	**10:54a** 11.0	5:16p −1.5	**11:35p** 9.2	6:47a 4:10p
Thu	**26**		5:22a −0.2	**11:45a** 11.0	6:07p −1.5		6:49a 4:09p
Fri	**27**		**12:29a** 9.2	6:15a −0.1	**12:39p** 10.9	7:01p −1.3	6:50a 4:09p
Sat	**28**		**1:24a** 9.1	7:10a 0.1	**1:36p** 10.6	7:58p −1.0	6:51a 4:08p
Sun	**29**	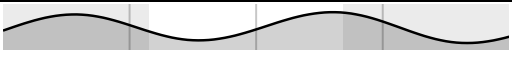	**2:23a** 9.0	8:11a 0.4	**2:36p** 10.1	8:57p −0.6	6:52a 4:08p
Mon	**30**		**3:24a** 8.9	9:16a 0.6	**3:39p** 9.6	9:59p −0.2	6:53a 4:07p

Updated November 1, 2026. Schedules change: scan the code for the latest.
printdates.com/tides/maine/wells · NOAA station 8419317. Not for navigation