York Tides

NOVEMBER 2026

Bold: high tide. Plain: low tide. Feet above MLLW.
Times: ET. Shaded: night. Moon: new, quarter, full.

DAY		12A 6A NOON 6P 12A	HIGH AND LOW TIDES, TIME AND FEET				SUNRISE, SUNSET
Sun	1 ◑	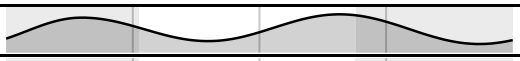	**3:34a** 8.4	9:34a 1.0	**3:48p** 9.5	10:25p 0.1	6:17a 4:34p
Mon	2	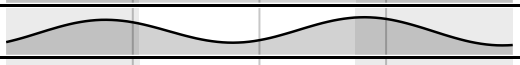	**4:42a** 8.4	10:44a 1.1	**4:58p** 9.2	11:31p 0.3	6:18a 4:32p
Tue	3		**5:48a** 8.5	11:55a 1.1	**6:07p** 9.0		6:19a 4:31p
Wed	4	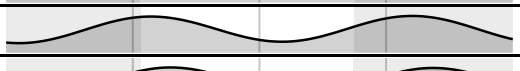	12:36a 0.3	**6:51a** 8.8	1:05p 0.8	**7:14p** 9.0	6:21a 4:30p
Thu	5		1:35a 0.3	**7:47a** 9.1	2:06p 0.4	**8:13p** 9.0	6:22a 4:28p
Fri	6		2:28a 0.3	**8:37a** 9.4	3:00p 0.0	**9:06p** 9.0	6:23a 4:27p
Sat	7	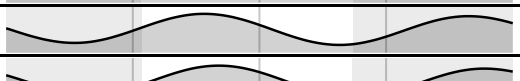	3:15a 0.4	**9:23a** 9.6	3:48p −0.2	**9:54p** 8.9	6:25a 4:26p
Sun	8		3:58a 0.6	**10:04a** 9.7	4:32p −0.3	**10:39p** 8.8	6:26a 4:25p
Mon	9 ●	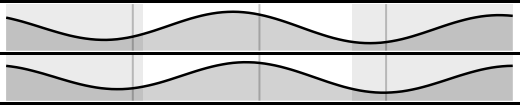	4:39a 0.7	**10:44a** 9.7	5:14p −0.3	**11:21p** 8.6	6:27a 4:24p
Tue	10		5:17a 1.0	**11:22a** 9.5	5:53p −0.1		6:28a 4:23p
Wed	11		**12:02a** 8.4	5:55a 1.2	**12:00p** 9.3	6:32p 0.1	6:30a 4:22p
Thu	12		**12:41a** 8.2	6:33a 1.4	**12:38p** 9.1	7:11p 0.4	6:31a 4:21p
Fri	13	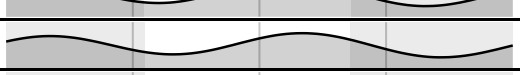	**1:21a** 7.9	7:13a 1.7	**1:18p** 8.9	7:52p 0.7	6:32a 4:20p
Sat	14		**2:04a** 7.7	7:55a 1.9	**2:01p** 8.6	8:36p 0.9	6:34a 4:19p
Sun	15		**2:50a** 7.5	8:42a 2.1	**2:49p** 8.4	9:23p 1.1	6:35a 4:18p
Mon	16		**3:40a** 7.5	9:33a 2.1	**3:41p** 8.2	10:12p 1.2	6:36a 4:17p
Tue	17 ◐		**4:30a** 7.5	10:27a 2.1	**4:34p** 8.1	11:01p 1.3	6:37a 4:16p
Wed	18		**5:19a** 7.7	11:22a 1.9	**5:29p** 8.0	11:50p 1.2	6:39a 4:15p
Thu	19	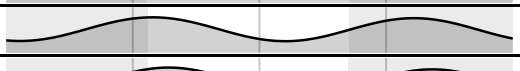	**6:08a** 8.1	12:19p 1.5	**6:25p** 8.1		6:40a 4:14p
Fri	20		12:40a 1.1	**6:56a** 8.6	1:14p 1.0	**7:19p** 8.3	6:41a 4:14p
Sat	21		1:29a 0.8	**7:42a** 9.1	2:06p 0.3	**8:11p** 8.6	6:42a 4:13p
Sun	22	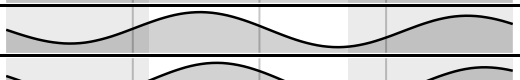	2:16a 0.5	**8:26a** 9.7	2:55p −0.3	**9:01p** 8.8	6:44a 4:12p
Mon	23		3:03a 0.3	**9:11a** 10.2	3:43p −0.9	**9:50p** 9.1	6:45a 4:12p
Tue	24 ○	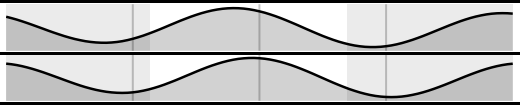	3:50a 0.0	**9:58a** 10.6	4:32p −1.3	**10:40p** 9.2	6:46a 4:11p
Wed	25	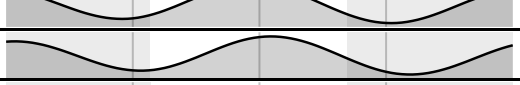	4:39a −0.1	**10:47a** 10.9	5:22p −1.5	**11:31p** 9.3	6:47a 4:10p
Thu	26		5:30a −0.2	**11:39a** 10.9	6:14p −1.5		6:48a 4:10p
Fri	27		**12:24a** 9.2	6:23a −0.1	**12:32p** 10.8	7:08p −1.3	6:49a 4:09p
Sat	28		**1:19a** 9.1	7:18a 0.1	**1:29p** 10.4	8:04p −1.0	6:51a 4:09p
Sun	29		**2:17a** 8.9	8:18a 0.4	**2:29p** 10.0	9:04p −0.6	6:52a 4:08p
Mon	30		**3:20a** 8.8	9:23a 0.6	**3:35p** 9.5	10:05p −0.2	6:53a 4:08p

Updated November 1, 2026. Schedules change: scan the code for the latest.
printdates.com/tides/maine/york · NOAA station 8419399. Not for navigation