Ocean City Tides

NOVEMBER 2026

Bold: high tide. Plain: low tide. Feet above MLLW.
Times: ET. Shaded: night. Moon: new, quarter, full.

DAY		12A 6A NOON 6P 12A	HIGH AND LOW TIDES, TIME AND FEET				SUNRISE, SUNSET
Sun	1 ◑	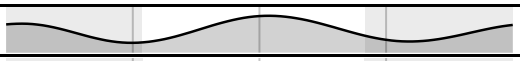	**12:45a** 3.0	5:56a 0.3	**12:25p** 4.1	7:06p 0.5	6:26a 5:00p
Mon	2		**12:55a** 3.0	7:05a 0.4	**1:32p** 3.9	8:08p 0.5	6:27a 4:59p
Tue	3		**2:08a** 3.1	8:14a 0.4	**2:39p** 3.7	9:05p 0.4	6:28a 4:58p
Wed	4		**3:15a** 3.3	9:22a 0.4	**3:38p** 3.6	9:57p 0.3	6:29a 4:57p
Thu	5		**4:11a** 3.6	10:25a 0.3	**4:29p** 3.5	10:42p 0.1	6:30a 4:56p
Fri	6	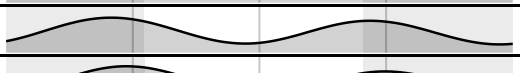	**4:58a** 3.9	11:20a 0.2	**5:14p** 3.4	11:24p 0.1	6:32a 4:55p
Sat	7	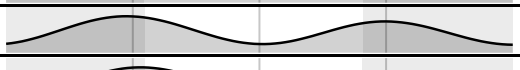	**5:41a** 4.1	12:09p 0.1	**5:56p** 3.3		6:33a 4:54p
Sun	8	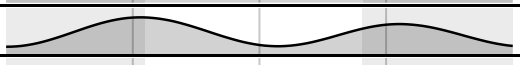	12:03a 0.0	**6:21a** 4.2	12:52p 0.1	**6:37p** 3.2	6:34a 4:53p
Mon	9 ●		12:41a 0.0	**7:01a** 4.2	1:32p 0.1	**7:17p** 3.1	6:35a 4:52p
Tue	10		1:18a 0.1	**7:41a** 4.2	2:11p 0.2	**7:57p** 3.1	6:36a 4:51p
Wed	11		1:56a 0.2	**8:22a** 4.2	2:51p 0.4	**8:38p** 3.0	6:37a 4:50p
Thu	12		2:35a 0.3	**9:04a** 4.0	3:32p 0.5	**9:20p** 2.9	6:38a 4:50p
Fri	13		3:16a 0.4	**9:47a** 3.9	4:17p 0.7	**10:02p** 2.8	6:39a 4:49p
Sat	14	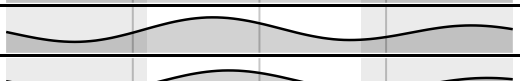	3:59a 0.6	**10:32a** 3.8	5:03p 0.8	**10:48p** 2.7	6:40a 4:48p
Sun	15		4:48a 0.7	**11:18a** 3.6	5:52p 0.9	**11:38p** 2.7	6:41a 4:47p
Mon	16	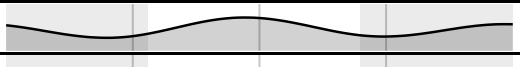	5:41a 0.8	**12:08p** 3.5	6:41p 0.9		6:42a 4:46p
Tue	17 ◐	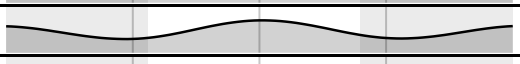	**12:33a** 2.7	6:37a 0.9	**1:00p** 3.4	7:29p 0.8	6:43a 4:46p
Wed	18		**1:32a** 2.9	7:36a 0.9	**1:54p** 3.4	8:16p 0.7	6:45a 4:45p
Thu	19	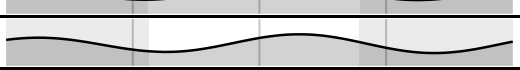	**2:28a** 3.2	8:35a 0.8	**2:48p** 3.4	9:02p 0.5	6:46a 4:45p
Fri	20		**3:21a** 3.5	9:33a 0.6	**3:39p** 3.4	9:49p 0.3	6:47a 4:44p
Sat	21		**4:11a** 3.9	10:30a 0.3	**4:28p** 3.4	10:36p 0.0	6:48a 4:43p
Sun	22	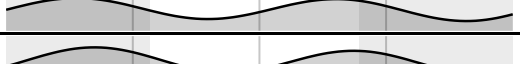	**4:59a** 4.3	11:24a 0.1	**5:17p** 3.5	11:24p −0.2	6:49a 4:43p
Mon	23	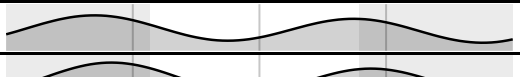	**5:48a** 4.6	12:17p −0.1	**6:06p** 3.5		6:50a 4:42p
Tue	24 ○	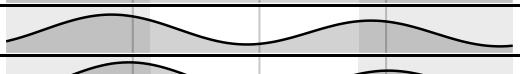	12:12a −0.4	**6:37a** 4.9	1:08p −0.3	**6:56p** 3.4	6:51a 4:42p
Wed	25	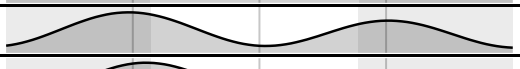	1:01a −0.5	**7:29a** 5.0	2:00p −0.3	**7:48p** 3.4	6:52a 4:41p
Thu	26	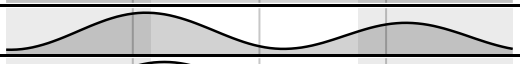	1:51a −0.6	**8:21a** 4.9	2:52p −0.3	**8:40p** 3.3	6:53a 4:41p
Fri	27		2:43a −0.5	**9:15a** 4.8	3:47p −0.2	**9:35p** 3.2	6:54a 4:41p
Sat	28		3:39a −0.4	**10:10a** 4.6	4:44p 0.0	**10:32p** 3.1	6:55a 4:40p
Sun	29		4:39a −0.2	**11:06a** 4.2	5:43p 0.0	**11:32p** 3.1	6:56a 4:40p
Mon	30		5:43a 0.0	**12:04p** 3.9	6:41p 0.1		6:57a 4:40p

Updated November 1, 2026. Schedules change: scan the code for the latest.
printdates.com/tides/maryland/ocean-city · NOAA station 8570280. Not for navigation