Barnstable Harbor Tides

NOVEMBER 2026

Bold: high tide. Plain: low tide. Feet above MLLW.
Times: ET. Shaded: night. Moon: new, quarter, full.

DAY		12A 6A NOON 6P 12A	HIGH AND LOW TIDES, TIME AND FEET				SUNRISE, SUNSET
Sun	1 ◑	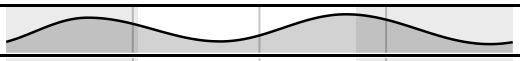	**3:52a** 9.2	10:09a 1.1	**4:06p** 10.3	10:56p 0.2	6:13a 4:35p
Mon	2		**4:58a** 9.1	11:16a 1.3	**5:14p** 10.0	11:59p 0.4	6:14a 4:34p
Tue	3		**6:04a** 9.3	12:23p 1.2	**6:22p** 9.7		6:15a 4:33p
Wed	4	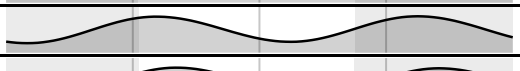	1:01a 0.5	**7:06a** 9.5	1:29p 1.0	**7:29p** 9.6	6:17a 4:31p
Thu	5		2:00a 0.6	**8:04a** 9.9	2:31p 0.7	**8:30p** 9.6	6:18a 4:30p
Fri	6		2:54a 0.6	**8:55a** 10.2	3:27p 0.3	**9:24p** 9.6	6:19a 4:29p
Sat	7	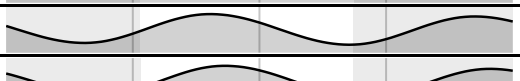	3:43a 0.6	**9:40a** 10.4	4:16p 0.0	**10:11p** 9.6	6:20a 4:28p
Sun	8		4:27a 0.7	**10:21a** 10.5	5:00p −0.1	**10:55p** 9.5	6:21a 4:27p
Mon	9 ●	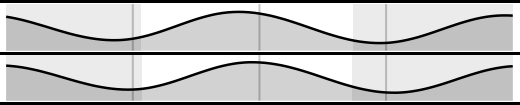	5:08a 0.9	**11:00a** 10.5	5:42p −0.1	**11:37p** 9.3	6:23a 4:26p
Tue	10		5:48a 1.1	**11:39a** 10.4	6:23p 0.0		6:24a 4:25p
Wed	11		**12:18a** 9.1	6:28a 1.3	**12:18p** 10.2	7:04p 0.3	6:25a 4:24p
Thu	12		**12:59a** 8.8	7:09a 1.5	**12:59p** 10.0	7:45p 0.5	6:26a 4:23p
Fri	13	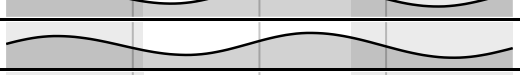	**1:41a** 8.6	7:50a 1.8	**1:41p** 9.7	8:27p 0.8	6:28a 4:22p
Sat	14		**2:24a** 8.4	8:34a 2.0	**2:25p** 9.5	9:12p 1.1	6:29a 4:21p
Sun	15		**3:10a** 8.2	9:21a 2.2	**3:13p** 9.2	10:00p 1.3	6:30a 4:20p
Mon	16		**3:59a** 8.2	10:13a 2.3	**4:04p** 9.0	10:49p 1.4	6:31a 4:19p
Tue	17 ◐		**4:50a** 8.3	11:07a 2.2	**4:57p** 8.9	11:39p 1.4	6:32a 4:19p
Wed	18		**5:39a** 8.5	12:01p 2.0	**5:51p** 8.8		6:34a 4:18p
Thu	19	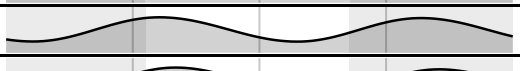	12:28a 1.3	**6:27a** 8.9	12:55p 1.6	**6:45p** 8.9	6:35a 4:17p
Fri	20		1:17a 1.2	**7:15a** 9.3	1:48p 1.1	**7:38p** 9.1	6:36a 4:16p
Sat	21		2:06a 0.9	**8:01a** 9.9	2:40p 0.5	**8:30p** 9.3	6:37a 4:16p
Sun	22		2:54a 0.6	**8:47a** 10.5	3:31p −0.2	**9:20p** 9.6	6:38a 4:15p
Mon	23		3:42a 0.3	**9:33a** 11.1	4:20p −0.8	**10:09p** 9.8	6:39a 4:14p
Tue	24 ○	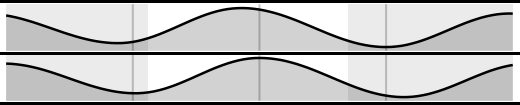	4:29a 0.1	**10:20a** 11.6	5:09p −1.2	**10:59p** 9.9	6:41a 4:14p
Wed	25	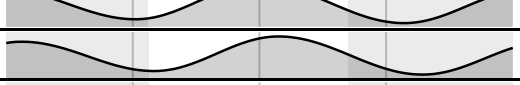	5:18a −0.1	**11:08a** 11.8	6:00p −1.4	**11:51p** 10.0	6:42a 4:13p
Thu	26		6:08a −0.1	**12:00p** 11.8	6:51p −1.4		6:43a 4:13p
Fri	27		**12:44a** 9.9	7:01a 0.0	**12:54p** 11.7	7:44p −1.2	6:44a 4:12p
Sat	28		**1:39a** 9.8	7:56a 0.2	**1:50p** 11.3	8:39p −0.9	6:45a 4:12p
Sun	29		**2:37a** 9.6	8:53a 0.5	**2:49p** 10.8	9:36p −0.5	6:46a 4:12p
Mon	30		**3:37a** 9.5	9:55a 0.7	**3:52p** 10.3	10:36p −0.1	6:47a 4:11p

Updated November 1, 2026. Schedules change: scan the code for the latest.

printdates.com/tides/massachusetts/barnstable-harbor · NOAA station 8447335. Not for navigation