Beverly Tides

NOVEMBER 2026

Bold: high tide. Plain: low tide. Feet above MLLW.
Times: ET. Shaded: night. Moon: new, quarter, full.

DAY		12A 6A NOON 6P 12A	HIGH AND LOW TIDES, TIME AND FEET				SUNRISE, SUNSET
Sun	1 ◑	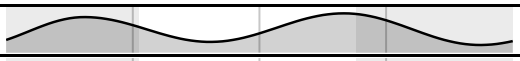	**3:42a** 8.9	9:40a 0.8	**4:00p** 10.1	10:27p −0.2	6:17a 4:36p
Mon	2		**4:48a** 8.9	10:47a 0.9	**5:08p** 9.8	11:31p 0.0	6:18a 4:35p
Tue	3	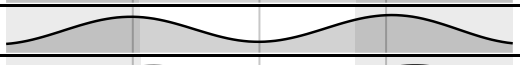	**5:55a** 9.0	11:57a 0.8	**6:17p** 9.6		6:19a 4:33p
Wed	4		12:35a 0.1	**6:59a** 9.3	1:04p 0.6	**7:23p** 9.5	6:21a 4:32p
Thu	5		1:34a 0.2	**7:57a** 9.6	2:06p 0.3	**8:24p** 9.4	6:22a 4:31p
Fri	6		2:28a 0.3	**8:49a** 9.9	3:02p 0.1	**9:19p** 9.3	6:23a 4:30p
Sat	7	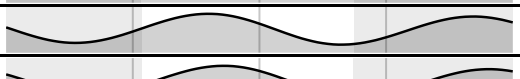	3:17a 0.5	**9:36a** 10.0	3:52p −0.1	**10:08p** 9.1	6:24a 4:29p
Sun	8		4:01a 0.7	**10:19a** 10.0	4:36p −0.1	**10:52p** 8.9	6:26a 4:28p
Mon	9 ●		4:42a 0.9	**10:58a** 9.9	5:16p −0.1	**11:32p** 8.7	6:27a 4:26p
Tue	10		5:20a 1.2	**11:35a** 9.7	5:54p 0.1		6:28a 4:25p
Wed	11		**12:10a** 8.4	5:57a 1.4	**12:11p** 9.5	6:32p 0.3	6:29a 4:24p
Thu	12		**12:47a** 8.2	6:35a 1.6	**12:48p** 9.3	7:12p 0.5	6:31a 4:23p
Fri	13		**1:27a** 8.0	7:16a 1.8	**1:29p** 9.1	7:54p 0.7	6:32a 4:22p
Sat	14		**2:09a** 7.8	8:00a 1.9	**2:12p** 8.9	8:39p 0.9	6:33a 4:21p
Sun	15		**2:54a** 7.7	8:48a 2.0	**3:00p** 8.6	9:27p 1.1	6:34a 4:21p
Mon	16		**3:44a** 7.6	9:39a 2.1	**3:52p** 8.4	10:17p 1.2	6:36a 4:20p
Tue	17 ◐	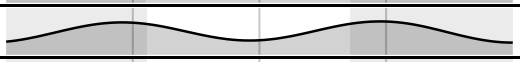	**4:36a** 7.7	10:35a 2.1	**4:47p** 8.3	11:09p 1.3	6:37a 4:19p
Wed	18		**5:30a** 7.9	11:32a 1.9	**5:44p** 8.2		6:38a 4:18p
Thu	19	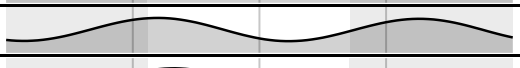	12:01a 1.2	**6:22a** 8.2	12:29p 1.6	**6:41p** 8.2	6:39a 4:17p
Fri	20	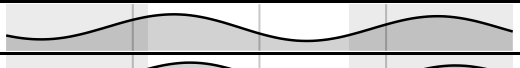	12:51a 1.1	**7:11a** 8.7	1:23p 1.1	**7:35p** 8.4	6:41a 4:17p
Sat	21	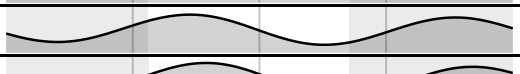	1:40a 1.0	**7:57a** 9.2	2:14p 0.5	**8:26p** 8.6	6:42a 4:16p
Sun	22		2:27a 0.8	**8:43a** 9.8	3:04p −0.1	**9:17p** 8.8	6:43a 4:15p
Mon	23		3:14a 0.6	**9:29a** 10.3	3:53p −0.7	**10:06p** 9.1	6:44a 4:15p
Tue	24 ○		4:01a 0.3	**10:16a** 10.8	4:42p −1.1	**10:55p** 9.3	6:45a 4:14p
Wed	25		4:49a 0.1	**11:04a** 11.1	5:31p −1.4	**11:44p** 9.4	6:46a 4:13p
Thu	26		5:38a 0.0	**11:54a** 11.3	6:22p −1.5		6:48a 4:13p
Fri	27		**12:36a** 9.4	6:30a 0.0	**12:47p** 11.3	7:15p −1.4	6:49a 4:12p
Sat	28		**1:30a** 9.4	7:26a 0.0	**1:43p** 11.0	8:10p −1.2	6:50a 4:12p
Sun	29		**2:27a** 9.3	8:25a 0.2	**2:42p** 10.6	9:07p −0.9	6:51a 4:12p
Mon	30		**3:27a** 9.3	9:26a 0.3	**3:44p** 10.1	10:06p −0.5	6:52a 4:11p

Updated November 1, 2026. Schedules change: scan the code for the latest.

printdates.com/tides/massachusetts/beverly · NOAA station 8442417. Not for navigation