# Boston Tides

**NOVEMBER 2026**

Bold: high tide. Plain: low tide. Feet above MLLW.
Times: ET. Shaded: night. Moon: new, quarter, full.

| DAY | | 12A 6A NOON 6P 12A | HIGH AND LOW TIDES, TIME AND FEET | | | | SUNRISE, SUNSET |
|---|---|---|---|---|---|---|---|
| Sun | 1 ◑ | 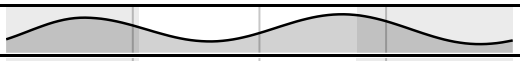 | **3:41a** 9.2 | 9:39a 1.1 | **3:55p** 10.3 | 10:26p 0.2 | 6:17a 4:37p |
| Mon | 2 |  | **4:47a** 9.1 | 10:46a 1.3 | **5:03p** 10.0 | 11:29p 0.4 | 6:18a 4:36p |
| Tue | 3 | 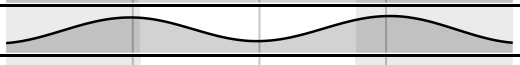 | **5:53a** 9.3 | 11:53a 1.2 | **6:11p** 9.7 | | 6:20a 4:34p |
| Wed | 4 | 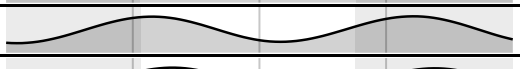 | 12:31a 0.5 | **6:55a** 9.5 | 12:59p 1.0 | **7:18p** 9.6 | 6:21a 4:33p |
| Thu | 5 |  | 1:30a 0.6 | **7:53a** 9.9 | 2:01p 0.7 | **8:19p** 9.6 | 6:22a 4:32p |
| Fri | 6 | 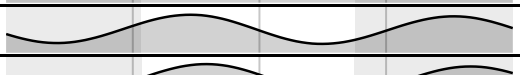 | 2:24a 0.6 | **8:44a** 10.2 | 2:57p 0.3 | **9:13p** 9.6 | 6:23a 4:31p |
| Sat | 7 | 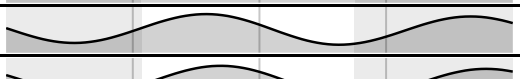 | 3:13a 0.6 | **9:29a** 10.4 | 3:46p 0.0 | **10:00p** 9.6 | 6:25a 4:30p |
| Sun | 8 |  | 3:57a 0.7 | **10:10a** 10.5 | 4:30p −0.1 | **10:44p** 9.5 | 6:26a 4:29p |
| Mon | 9 ● |  | 4:38a 0.9 | **10:49a** 10.5 | 5:12p −0.1 | **11:26p** 9.3 | 6:27a 4:28p |
| Tue | 10 |  | 5:18a 1.1 | **11:28a** 10.4 | 5:53p 0.0 | | 6:28a 4:26p |
| Wed | 11 |  | **12:07a** 9.1 | 5:58a 1.3 | **12:07p** 10.2 | 6:34p 0.3 | 6:30a 4:25p |
| Thu | 12 |  | **12:48a** 8.8 | 6:39a 1.5 | **12:48p** 10.0 | 7:15p 0.5 | 6:31a 4:24p |
| Fri | 13 |  | **1:30a** 8.6 | 7:20a 1.8 | **1:30p** 9.7 | 7:57p 0.8 | 6:32a 4:23p |
| Sat | 14 |  | **2:13a** 8.4 | 8:04a 2.0 | **2:14p** 9.5 | 8:42p 1.1 | 6:33a 4:23p |
| Sun | 15 |  | **2:59a** 8.2 | 8:51a 2.2 | **3:02p** 9.2 | 9:30p 1.3 | 6:35a 4:22p |
| Mon | 16 |  | **3:48a** 8.2 | 9:43a 2.3 | **3:53p** 9.0 | 10:19p 1.4 | 6:36a 4:21p |
| Tue | 17 ◐ | 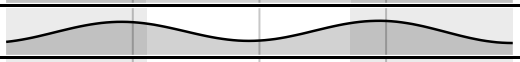 | **4:39a** 8.3 | 10:37a 2.2 | **4:46p** 8.9 | 11:09p 1.4 | 6:37a 4:20p |
| Wed | 18 |  | **5:28a** 8.5 | 11:31a 2.0 | **5:40p** 8.8 | 11:58p 1.3 | 6:38a 4:19p |
| Thu | 19 | 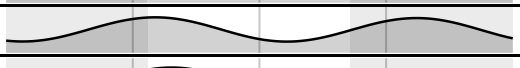 | **6:16a** 8.9 | 12:25p 1.6 | **6:34p** 8.9 | | 6:39a 4:18p |
| Fri | 20 |  | 12:47a 1.2 | **7:04a** 9.3 | 1:18p 1.1 | **7:27p** 9.1 | 6:41a 4:18p |
| Sat | 21 |  | 1:36a 0.9 | **7:50a** 9.9 | 2:10p 0.5 | **8:19p** 9.3 | 6:42a 4:17p |
| Sun | 22 |  | 2:24a 0.6 | **8:36a** 10.5 | 3:01p −0.2 | **9:09p** 9.6 | 6:43a 4:16p |
| Mon | 23 |  | 3:12a 0.3 | **9:22a** 11.1 | 3:50p −0.8 | **9:58p** 9.8 | 6:44a 4:16p |
| Tue | 24 ○ |  | 3:59a 0.1 | **10:09a** 11.6 | 4:39p −1.2 | **10:48p** 9.9 | 6:45a 4:15p |
| Wed | 25 |  | 4:48a −0.1 | **10:57a** 11.8 | 5:30p −1.4 | **11:40p** 10.0 | 6:47a 4:15p |
| Thu | 26 |  | 5:38a −0.1 | **11:49a** 11.8 | 6:21p −1.4 | | 6:48a 4:14p |
| Fri | 27 |  | **12:33a** 9.9 | 6:31a 0.0 | **12:43p** 11.7 | 7:14p −1.2 | 6:49a 4:14p |
| Sat | 28 |  | **1:28a** 9.8 | 7:26a 0.2 | **1:39p** 11.3 | 8:09p −0.9 | 6:50a 4:13p |
| Sun | 29 |  | **2:26a** 9.6 | 8:23a 0.5 | **2:38p** 10.8 | 9:06p −0.5 | 6:51a 4:13p |
| Mon | 30 |  | **3:26a** 9.5 | 9:25a 0.7 | **3:41p** 10.3 | 10:06p −0.1 | 6:52a 4:12p |

Updated November 1, 2026. Schedules change: scan the code for the latest.
**printdates.com/tides/massachusetts/boston · NOAA station 8443970. Not for navigation**