Gloucester Tides

NOVEMBER 2026

Bold: high tide. Plain: low tide. Feet above MLLW.
Times: ET. Shaded: night. Moon: new, quarter, full.

DAY		12A 6A NOON 6P 12A	HIGH AND LOW TIDES, TIME AND FEET				SUNRISE, SUNSET
Sun	**1** ◑		**3:39a** 8.7	9:36a 0.8	**3:56p** 10.0	10:24p −0.2	6:16a 4:35p
Mon	**2**	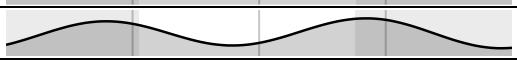	**4:45a** 8.7	10:44a 0.9	**5:05p** 9.6	11:29p 0.0	6:17a 4:34p
Tue	**3**		**5:52a** 8.9	11:54a 0.8	**6:14p** 9.4		6:19a 4:32p
Wed	**4**		12:32a 0.1	**6:56a** 9.1	1:02p 0.6	**7:20p** 9.3	6:20a 4:31p
Thu	**5**	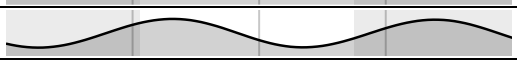	1:32a 0.2	**7:55a** 9.5	2:04p 0.3	**8:21p** 9.2	6:21a 4:30p
Fri	**6**		2:26a 0.3	**8:47a** 9.7	3:00p 0.0	**9:16p** 9.1	6:22a 4:29p
Sat	**7**	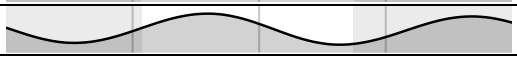	3:14a 0.4	**9:34a** 9.9	3:49p −0.1	**10:05p** 9.0	6:24a 4:28p
Sun	**8**	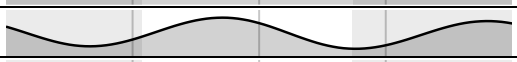	3:58a 0.6	**10:16a** 9.9	4:33p −0.2	**10:49p** 8.8	6:25a 4:26p
Mon	**9** ●		4:39a 0.9	**10:55a** 9.8	5:14p −0.1	**11:30p** 8.5	6:26a 4:25p
Tue	**10**	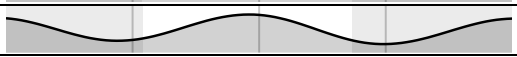	5:17a 1.1	**11:32a** 9.6	5:53p 0.1		6:27a 4:24p
Wed	**11**	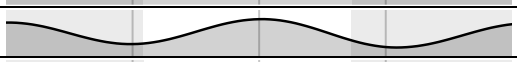	**12:08a** 8.3	5:55a 1.4	**12:08p** 9.4	6:31p 0.3	6:29a 4:23p
Thu	**12**	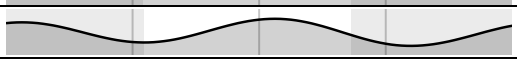	**12:45a** 8.0	6:33a 1.6	**12:45p** 9.2	7:10p 0.5	6:30a 4:22p
Fri	**13**	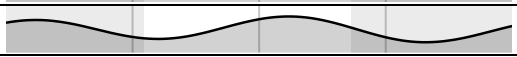	**1:24a** 7.8	7:13a 1.7	**1:25p** 9.0	7:52p 0.7	6:31a 4:21p
Sat	**14**	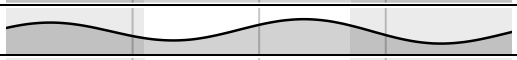	**2:05a** 7.6	7:56a 1.9	**2:08p** 8.7	8:36p 0.9	6:32a 4:20p
Sun	**15**	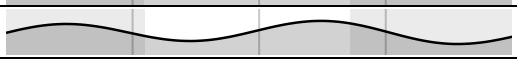	**2:51a** 7.5	8:44a 2.0	**2:56p** 8.5	9:24p 1.1	6:34a 4:19p
Mon	**16**	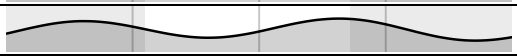	**3:41a** 7.5	9:36a 2.1	**3:48p** 8.3	10:15p 1.2	6:35a 4:19p
Tue	**17** ◐	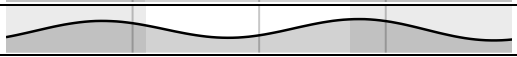	**4:34a** 7.5	10:32a 2.1	**4:44p** 8.1	11:07p 1.2	6:36a 4:18p
Wed	**18**	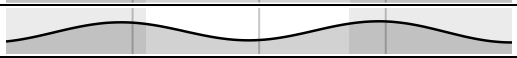	**5:27a** 7.7	11:30a 1.9	**5:41p** 8.1	11:59p 1.2	6:37a 4:17p
Thu	**19**		**6:19a** 8.1	12:27p 1.6	**6:38p** 8.1		6:39a 4:16p
Fri	**20**	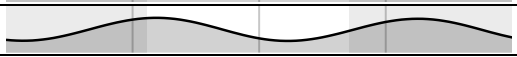	12:49a 1.1	**7:08a** 8.5	1:21p 1.1	**7:32p** 8.2	6:40a 4:15p
Sat	**21**	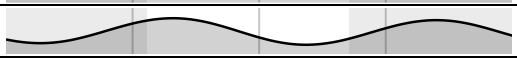	1:38a 1.0	**7:55a** 9.0	2:13p 0.5	**8:24p** 8.4	6:41a 4:15p
Sun	**22**	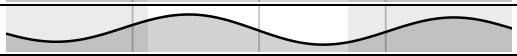	2:24a 0.8	**8:40a** 9.6	3:02p −0.1	**9:14p** 8.7	6:42a 4:14p
Mon	**23**	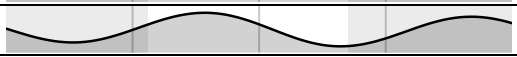	3:11a 0.6	**9:26a** 10.2	3:51p −0.7	**10:03p** 8.9	6:43a 4:13p
Tue	**24** ◯	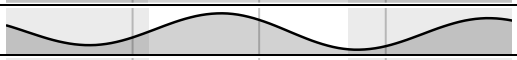	3:57a 0.4	**10:12a** 10.6	4:39p −1.1	**10:52p** 9.1	6:45a 4:13p
Wed	**25**	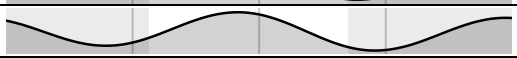	4:45a 0.2	**11:00a** 11.0	5:29p −1.4	**11:41p** 9.2	6:46a 4:12p
Thu	**26**	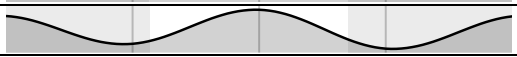	5:35a 0.0	**11:51a** 11.1	6:20p −1.5		6:47a 4:12p
Fri	**27**	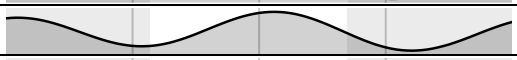	**12:33a** 9.2	6:27a 0.0	**12:43p** 11.1	7:13p −1.4	6:48a 4:11p
Sat	**28**	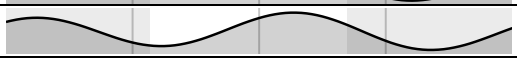	**1:27a** 9.2	7:22a 0.1	**1:39p** 10.8	8:08p −1.2	6:49a 4:11p
Sun	**29**		**2:23a** 9.1	8:21a 0.2	**2:38p** 10.4	9:04p −0.9	6:50a 4:10p
Mon	**30**	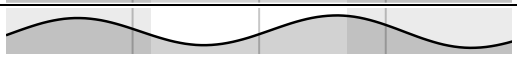	**3:24a** 9.1	9:23a 0.4	**3:41p** 9.9	10:03p −0.5	6:51a 4:10p

Updated November 1, 2026. Schedules change: scan the code for the latest.

printdates.com/tides/massachusetts/gloucester · NOAA station 8441841. Not for navigation