Hull Tides

NOVEMBER 2026

Bold: high tide. Plain: low tide. Feet above MLLW.
Times: ET. Shaded: night. Moon: new, quarter, full.

DAY		12A 6A NOON 6P 12A	HIGH AND LOW TIDES, TIME AND FEET				SUNRISE, SUNSET
Sun	**1** ◑	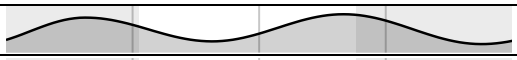	**3:46a** 8.9	9:46a 1.1	**4:00p** 10.0	10:33p 0.2	6:16a 4:36p
Mon	**2**	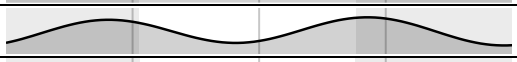	**4:52a** 8.8	10:53a 1.2	**5:08p** 9.7	11:36p 0.4	6:18a 4:35p
Tue	**3**		**5:58a** 9.0	12:00p 1.2	**6:16p** 9.4		6:19a 4:34p
Wed	**4**		12:38a 0.5	**7:00a** 9.2	1:06p 1.0	**7:23p** 9.4	6:20a 4:33p
Thu	**5**		1:37a 0.6	**7:58a** 9.6	2:08p 0.6	**8:24p** 9.4	6:21a 4:32p
Fri	**6**	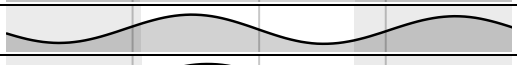	2:31a 0.6	**8:49a** 9.9	3:04p 0.3	**9:18p** 9.4	6:23a 4:30p
Sat	**7**	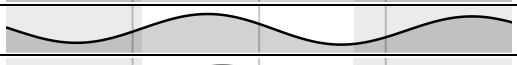	3:20a 0.6	**9:34a** 10.1	3:53p 0.0	**10:05p** 9.3	6:24a 4:29p
Sun	**8**		4:04a 0.7	**10:15a** 10.2	4:37p −0.1	**10:49p** 9.2	6:25a 4:28p
Mon	**9** ●		4:45a 0.9	**10:54a** 10.2	5:19p −0.1	**11:31p** 9.0	6:26a 4:27p
Tue	**10**	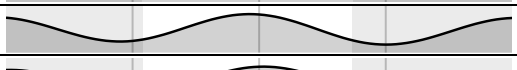	5:25a 1.1	**11:33a** 10.0	6:00p 0.0		6:28a 4:26p
Wed	**11**		**12:12a** 8.8	6:05a 1.3	**12:12p** 9.9	6:41p 0.2	6:29a 4:25p
Thu	**12**		**12:53a** 8.6	6:46a 1.5	**12:53p** 9.7	7:22p 0.5	6:30a 4:24p
Fri	**13**	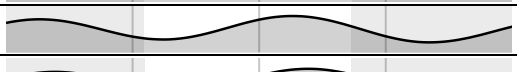	**1:35a** 8.3	7:27a 1.7	**1:35p** 9.4	8:04p 0.8	6:31a 4:23p
Sat	**14**		**2:18a** 8.1	8:11a 1.9	**2:19p** 9.2	8:49p 1.0	6:33a 4:22p
Sun	**15**		**3:04a** 8.0	8:58a 2.1	**3:07p** 8.9	9:37p 1.2	6:34a 4:21p
Mon	**16**	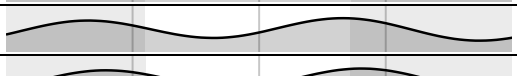	**3:53a** 7.9	9:50a 2.2	**3:58p** 8.7	10:26p 1.3	6:35a 4:20p
Tue	**17** ◐	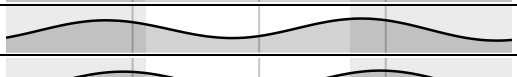	**4:44a** 8.0	10:44a 2.2	**4:51p** 8.6	11:16p 1.4	6:36a 4:20p
Wed	**18**		**5:33a** 8.2	11:38a 2.0	**5:45p** 8.6		6:38a 4:19p
Thu	**19**	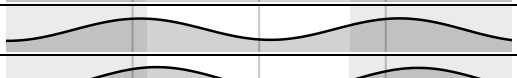	12:05a 1.3	**6:21a** 8.6	12:32p 1.6	**6:39p** 8.6	6:39a 4:18p
Fri	**20**	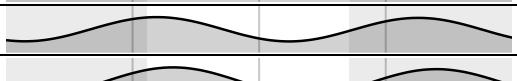	12:54a 1.1	**7:09a** 9.1	1:25p 1.1	**7:32p** 8.8	6:40a 4:17p
Sat	**21**		1:43a 0.9	**7:55a** 9.6	2:17p 0.5	**8:24p** 9.1	6:41a 4:17p
Sun	**22**		2:31a 0.6	**8:41a** 10.2	3:08p −0.2	**9:14p** 9.3	6:42a 4:16p
Mon	**23**		3:19a 0.3	**9:27a** 10.8	3:57p −0.7	**10:03p** 9.5	6:44a 4:15p
Tue	**24** ○	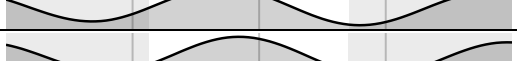	4:06a 0.1	**10:14a** 11.2	4:46p −1.1	**10:53p** 9.6	6:45a 4:15p
Wed	**25**		4:55a −0.1	**11:02a** 11.5	5:37p −1.4	**11:45p** 9.7	6:46a 4:14p
Thu	**26**		5:45a −0.1	**11:54a** 11.5	6:28p −1.4		6:47a 4:14p
Fri	**27**		**12:38a** 9.6	6:38a 0.0	**12:48p** 11.3	7:21p −1.2	6:48a 4:13p
Sat	**28**	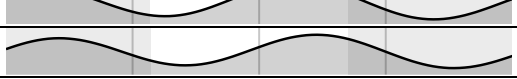	**1:33a** 9.5	7:33a 0.2	**1:44p** 11.0	8:16p −0.9	6:49a 4:13p
Sun	**29**		**2:31a** 9.4	8:30a 0.5	**2:43p** 10.5	9:13p −0.5	6:50a 4:12p
Mon	**30**		**3:31a** 9.2	9:32a 0.7	**3:46p** 10.0	10:13p −0.1	6:51a 4:12p

Updated November 1, 2026. Schedules change: scan the code for the latest.

printdates.com/tides/massachusetts/hull · NOAA station 8444351. Not for navigation