Marblehead Tides

NOVEMBER 2026

Bold: high tide. Plain: low tide. Feet above MLLW.
Times: ET. Shaded: night. Moon: new, quarter, full.

DAY		12A 6A NOON 6P 12A	HIGH AND LOW TIDES, TIME AND FEET				SUNRISE, SUNSET
Sun	1 ◑	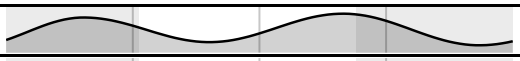	**3:40a** 8.8	9:38a 0.7	**3:58p** 10.1	10:25p −0.3	6:17a 4:36p
Mon	2		**4:47a** 8.8	10:45a 0.8	**5:07p** 9.7	11:30p −0.1	6:18a 4:35p
Tue	3	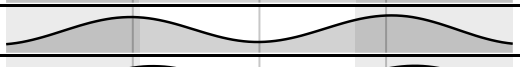	**5:54a** 9.0	11:55a 0.8	**6:16p** 9.5		6:19a 4:33p
Wed	4	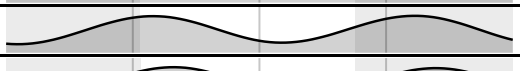	12:33a 0.0	**6:58a** 9.3	1:03p 0.5	**7:22p** 9.4	6:20a 4:32p
Thu	5		1:32a 0.1	**7:56a** 9.6	2:05p 0.3	**8:22p** 9.3	6:22a 4:31p
Fri	6		2:26a 0.3	**8:47a** 9.8	3:01p 0.0	**9:16p** 9.1	6:23a 4:30p
Sat	7	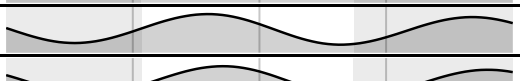	3:14a 0.4	**9:34a** 9.9	3:50p −0.1	**10:05p** 9.0	6:24a 4:29p
Sun	8		3:58a 0.7	**10:17a** 9.9	4:34p −0.1	**10:49p** 8.7	6:26a 4:28p
Mon	9 ●	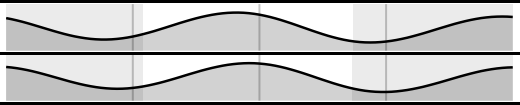	4:38a 0.9	**10:55a** 9.8	5:14p 0.0	**11:29p** 8.5	6:27a 4:26p
Tue	10		5:16a 1.2	**11:32a** 9.6	5:51p 0.1		6:28a 4:25p
Wed	11		**12:07a** 8.2	5:52a 1.4	**12:07p** 9.4	6:29p 0.3	6:29a 4:24p
Thu	12		**12:44a** 8.0	6:30a 1.6	**12:44p** 9.2	7:08p 0.5	6:31a 4:23p
Fri	13		**1:23a** 7.8	7:10a 1.8	**1:24p** 9.0	7:50p 0.7	6:32a 4:22p
Sat	14		**2:05a** 7.6	7:54a 2.0	**2:07p** 8.7	8:35p 0.9	6:33a 4:21p
Sun	15		**2:50a** 7.5	8:42a 2.1	**2:54p** 8.5	9:23p 1.1	6:34a 4:21p
Mon	16		**3:39a** 7.5	9:34a 2.2	**3:46p** 8.3	10:13p 1.2	6:36a 4:20p
Tue	17 ◐		**4:32a** 7.6	10:29a 2.1	**4:41p** 8.2	11:04p 1.3	6:37a 4:19p
Wed	18		**5:26a** 7.8	11:27a 2.0	**5:39p** 8.1	11:56p 1.2	6:38a 4:18p
Thu	19	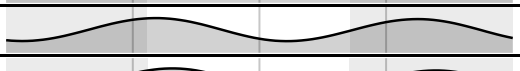	**6:18a** 8.2	12:24p 1.6	**6:36p** 8.2		6:39a 4:17p
Fri	20		12:46a 1.1	**7:06a** 8.7	1:18p 1.1	**7:30p** 8.3	6:40a 4:17p
Sat	21		1:34a 1.0	**7:53a** 9.2	2:10p 0.5	**8:21p** 8.5	6:42a 4:16p
Sun	22	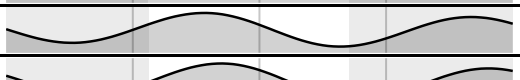	2:21a 0.8	**8:38a** 9.8	3:00p −0.1	**9:12p** 8.8	6:43a 4:15p
Mon	23		3:08a 0.5	**9:24a** 10.4	3:49p −0.7	**10:01p** 9.0	6:44a 4:15p
Tue	24 ○	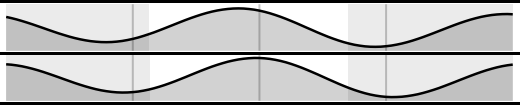	3:56a 0.3	**10:12a** 10.8	4:38p −1.1	**10:51p** 9.2	6:45a 4:14p
Wed	25	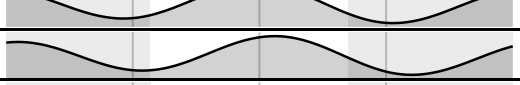	4:44a 0.1	**11:00a** 11.2	5:28p −1.4	**11:41p** 9.3	6:46a 4:13p
Thu	26		5:34a 0.0	**11:51a** 11.3	6:19p −1.5		6:48a 4:13p
Fri	27		**12:33a** 9.4	6:27a 0.0	**12:44p** 11.3	7:12p −1.4	6:49a 4:12p
Sat	28		**1:28a** 9.4	7:23a 0.1	**1:41p** 11.0	8:08p −1.2	6:50a 4:12p
Sun	29		**2:25a** 9.3	8:22a 0.2	**2:40p** 10.6	9:06p −0.9	6:51a 4:12p
Mon	30		**3:25a** 9.3	9:25a 0.4	**3:43p** 10.1	10:04p −0.5	6:52a 4:11p

Updated November 1, 2026. Schedules change: scan the code for the latest.
printdates.com/tides/massachusetts/marblehead · NOAA station 8442645. Not for navigation