Plum Island Tides

NOVEMBER 2026

Bold: high tide. Plain: low tide. Feet above MLLW.
Times: ET. Shaded: night. Moon: new, quarter, full.

DAY		12A 6A NOON 6P 12A	HIGH AND LOW TIDES, TIME AND FEET				SUNRISE, SUNSET
Sun	**1** ◑	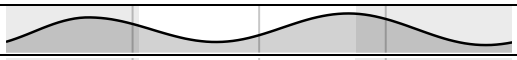	**3:55a** 7.8	9:58a 0.8	**4:13p** 8.9	10:44p −0.1	6:17a 4:35p
Mon	**2**		**4:58a** 7.8	11:04a 0.8	**5:19p** 8.6	11:47p 0.1	6:18a 4:34p
Tue	**3**		**6:02a** 7.9	12:12p 0.8	**6:24p** 8.4		6:20a 4:33p
Wed	**4**	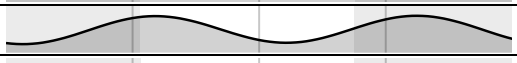	12:48a 0.2	**7:04a** 8.2	1:18p 0.6	**7:28p** 8.3	6:21a 4:31p
Thu	**5**		1:46a 0.2	**8:01a** 8.5	2:19p 0.3	**8:27p** 8.2	6:22a 4:30p
Fri	**6**	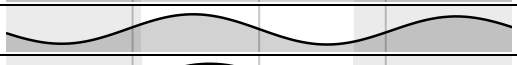	2:39a 0.3	**8:52a** 8.7	3:13p 0.1	**9:20p** 8.1	6:23a 4:29p
Sat	**7**	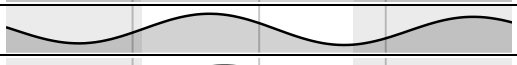	3:27a 0.4	**9:39a** 8.9	4:01p −0.1	**10:08p** 8.0	6:25a 4:28p
Sun	**8**		4:11a 0.5	**10:21a** 8.9	4:46p −0.1	**10:52p** 7.8	6:26a 4:27p
Mon	**9** ●		4:52a 0.7	**11:02a** 8.9	5:27p −0.1	**11:34p** 7.7	6:27a 4:26p
Tue	**10**	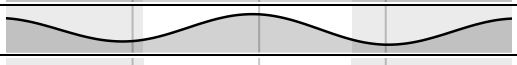	5:32a 0.9	**11:41a** 8.8	6:07p 0.0		6:28a 4:24p
Wed	**11**		**12:14a** 7.5	6:11a 1.1	**12:20p** 8.6	6:47p 0.1	6:30a 4:23p
Thu	**12**	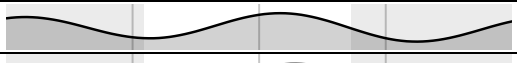	**12:54a** 7.3	6:50a 1.3	**1:00p** 8.5	7:27p 0.3	6:31a 4:22p
Fri	**13**	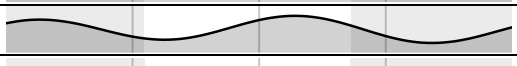	**1:35a** 7.2	7:32a 1.4	**1:42p** 8.3	8:11p 0.5	6:32a 4:21p
Sat	**14**	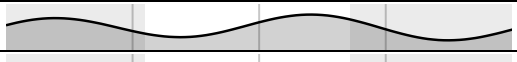	**2:19a** 7.0	8:17a 1.6	**2:27p** 8.1	8:57p 0.7	6:34a 4:20p
Sun	**15**		**3:07a** 6.9	9:06a 1.7	**3:16p** 7.8	9:47p 0.8	6:35a 4:20p
Mon	**16**	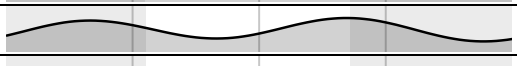	**3:58a** 6.9	9:59a 1.8	**4:09p** 7.6	10:38p 0.9	6:36a 4:19p
Tue	**17** ◐	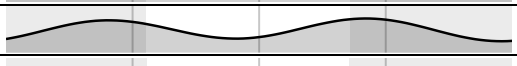	**4:51a** 7.0	10:55a 1.7	**5:04p** 7.5	11:29p 1.0	6:37a 4:18p
Wed	**18**		**5:44a** 7.2	11:53a 1.6	**6:00p** 7.4		6:39a 4:17p
Thu	**19**		12:21a 1.0	**6:36a** 7.5	12:49p 1.3	**6:56p** 7.4	6:40a 4:16p
Fri	**20**	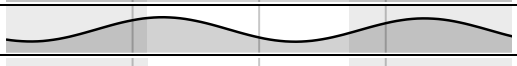	1:11a 0.9	**7:25a** 7.9	1:43p 0.9	**7:50p** 7.5	6:41a 4:15p
Sat	**21**		1:59a 0.8	**8:13a** 8.3	2:34p 0.4	**8:41p** 7.7	6:42a 4:15p
Sun	**22**	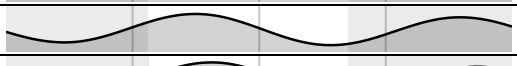	2:46a 0.7	**8:59a** 8.8	3:23p −0.1	**9:31p** 7.9	6:43a 4:14p
Mon	**23**	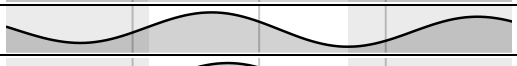	3:32a 0.5	**9:45a** 9.3	4:12p −0.6	**10:20p** 8.0	6:45a 4:13p
Tue	**24** ○		4:18a 0.3	**10:31a** 9.6	5:01p −0.9	**11:09p** 8.1	6:46a 4:13p
Wed	**25**		5:06a 0.2	**11:20a** 9.9	5:50p −1.1	**11:59p** 8.2	6:47a 4:12p
Thu	**26**	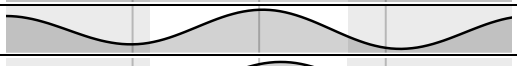	5:56a 0.1	**12:10p** 10.0	6:41p −1.2		6:48a 4:12p
Fri	**27**		**12:50a** 8.2	6:47a 0.1	**1:02p** 10.0	7:33p −1.1	6:49a 4:11p
Sat	**28**		**1:43a** 8.2	7:42a 0.2	**1:57p** 9.7	8:27p −0.9	6:50a 4:11p
Sun	**29**		**2:39a** 8.2	8:41a 0.3	**2:55p** 9.3	9:24p −0.6	6:52a 4:10p
Mon	**30**	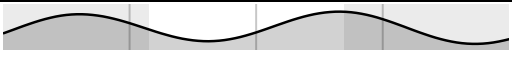	**3:37a** 8.2	9:43a 0.4	**3:56p** 8.9	10:22p −0.3	6:53a 4:10p

Updated November 1, 2026. Schedules change: scan the code for the latest.

printdates.com/tides/massachusetts/plum-island · NOAA station 8440452. Not for navigation