Plymouth Tides

NOVEMBER 2026

Bold: high tide. Plain: low tide. Feet above MLLW.
Times: ET. Shaded: night. Moon: new, quarter, full.

DAY		12A 6A NOON 6P 12A	HIGH AND LOW TIDES, TIME AND FEET				SUNRISE, SUNSET
Sun	1 ◑	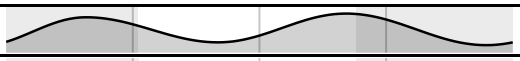	**3:46a** 9.6	10:03a 1.0	**4:06p** 10.9	10:45p 0.1	6:15a 4:36p
Mon	2		**4:49a** 9.5	11:07a 1.1	**5:11p** 10.4	11:46p 0.3	6:16a 4:35p
Tue	3	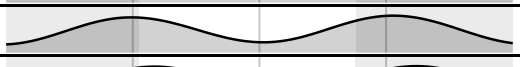	**5:55a** 9.6	12:12p 1.0	**6:20p** 10.1		6:17a 4:34p
Wed	4	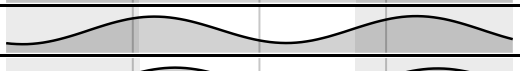	12:47a 0.4	**7:01a** 9.8	1:16p 0.8	**7:26p** 10.0	6:18a 4:32p
Thu	5		1:44a 0.4	**8:00a** 10.2	2:15p 0.5	**8:27p** 9.9	6:20a 4:31p
Fri	6		2:37a 0.5	**8:52a** 10.4	3:09p 0.2	**9:21p** 9.8	6:21a 4:30p
Sat	7	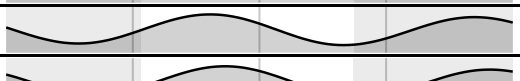	3:26a 0.6	**9:40a** 10.6	3:59p 0.1	**10:11p** 9.7	6:22a 4:29p
Sun	8		4:12a 0.8	**10:22a** 10.6	4:45p 0.0	**10:54p** 9.5	6:23a 4:28p
Mon	9 ●	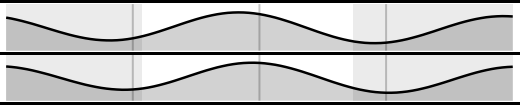	4:55a 1.0	**11:01a** 10.6	5:27p 0.1	**11:33p** 9.3	6:25a 4:27p
Tue	10		5:37a 1.2	**11:39a** 10.5	6:08p 0.2		6:26a 4:26p
Wed	11		**12:10a** 9.1	6:17a 1.5	**12:16p** 10.3	6:49p 0.4	6:27a 4:25p
Thu	12		**12:48a** 8.9	6:59a 1.7	**12:54p** 10.1	7:32p 0.7	6:28a 4:24p
Fri	13	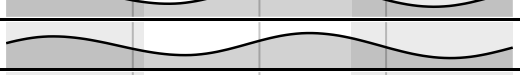	**1:28a** 8.7	7:42a 1.9	**1:37p** 9.9	8:17p 0.9	6:30a 4:23p
Sat	14		**2:12a** 8.6	8:29a 2.1	**2:22p** 9.7	9:04p 1.1	6:31a 4:22p
Sun	15		**2:59a** 8.4	9:18a 2.3	**3:11p** 9.4	9:53p 1.3	6:32a 4:21p
Mon	16		**3:49a** 8.4	10:10a 2.4	**4:02p** 9.2	10:44p 1.5	6:33a 4:20p
Tue	17 ◐		**4:40a** 8.4	11:04a 2.4	**4:56p** 9.0	11:36p 1.6	6:34a 4:19p
Wed	18		**5:34a** 8.6	12:00p 2.2	**5:52p** 8.9		6:36a 4:19p
Thu	19	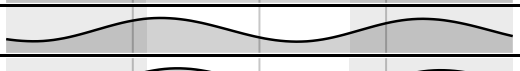	12:28a 1.5	**6:27a** 8.9	12:56p 1.8	**6:49p** 9.0	6:37a 4:18p
Fri	20		1:19a 1.4	**7:18a** 9.4	1:48p 1.3	**7:43p** 9.1	6:38a 4:17p
Sat	21		2:07a 1.3	**8:06a** 10.0	2:38p 0.7	**8:34p** 9.3	6:39a 4:16p
Sun	22		2:53a 1.1	**8:52a** 10.5	3:27p 0.1	**9:24p** 9.6	6:40a 4:16p
Mon	23		3:40a 0.9	**9:40a** 11.1	4:16p −0.4	**10:14p** 9.8	6:42a 4:15p
Tue	24 ○	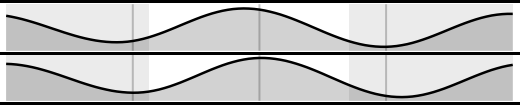	4:27a 0.6	**10:27a** 11.6	5:05p −0.9	**11:03p** 10.0	6:43a 4:15p
Wed	25		5:15a 0.4	**11:16a** 12.0	5:54p −1.1	**11:52p** 10.1	6:44a 4:14p
Thu	26		6:04a 0.3	**12:05p** 12.2	6:44p −1.2		6:45a 4:14p
Fri	27		**12:42a** 10.2	6:55a 0.2	**12:57p** 12.1	7:36p −1.1	6:46a 4:13p
Sat	28		**1:35a** 10.1	7:50a 0.3	**1:52p** 11.8	8:30p −0.9	6:47a 4:13p
Sun	29		**2:32a** 10.0	8:47a 0.4	**2:50p** 11.4	9:26p −0.6	6:48a 4:12p
Mon	30		**3:30a** 10.0	9:47a 0.6	**3:49p** 10.8	10:22p −0.2	6:49a 4:12p

Updated November 1, 2026. Schedules change: scan the code for the latest.
printdates.com/tides/massachusetts/plymouth · NOAA station 8446493. Not for navigation