Provincetown Tides

NOVEMBER 2026

Bold: high tide. Plain: low tide. Feet above MLLW.
Times: ET. Shaded: night. Moon: new, quarter, full.

DAY		12A 6A NOON 6P 12A	HIGH AND LOW TIDES, TIME AND FEET				SUNRISE, SUNSET
Sun	**1** ◑		**3:49a** 9.1	9:46a 0.8	**4:05p** 10.2	10:31p 0.0	6:13a 4:34p
Mon	**2**	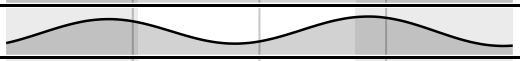	**4:51a** 9.1	10:50a 0.9	**5:09p** 9.9	11:33p 0.2	6:14a 4:33p
Tue	**3**		**5:54a** 9.2	11:55a 0.9	**6:14p** 9.7		6:16a 4:32p
Wed	**4**	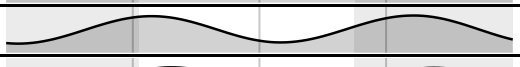	12:34a 0.3	**6:54a** 9.4	1:00p 0.7	**7:18p** 9.6	6:17a 4:30p
Thu	**5**	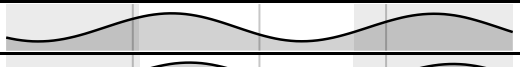	1:31a 0.4	**7:51a** 9.7	2:00p 0.4	**8:17p** 9.5	6:18a 4:29p
Fri	**6**	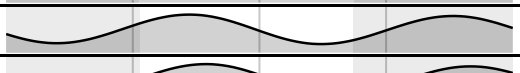	2:24a 0.4	**8:41a** 9.9	2:55p 0.1	**9:11p** 9.4	6:19a 4:28p
Sat	**7**		3:13a 0.5	**9:28a** 10.1	3:45p −0.1	**10:00p** 9.3	6:20a 4:27p
Sun	**8**		3:58a 0.7	**10:11a** 10.1	4:32p −0.1	**10:47p** 9.2	6:22a 4:26p
Mon	**9** ●		4:42a 0.9	**10:54a** 10.1	5:16p −0.1	**11:32p** 9.0	6:23a 4:25p
Tue	**10**		5:24a 1.1	**11:35a** 10.0	5:59p 0.1		6:24a 4:24p
Wed	**11**		**12:15a** 8.7	6:06a 1.3	**12:17p** 9.8	6:41p 0.3	6:25a 4:23p
Thu	**12**		**12:57a** 8.5	6:48a 1.6	**1:00p** 9.6	7:24p 0.5	6:27a 4:22p
Fri	**13**	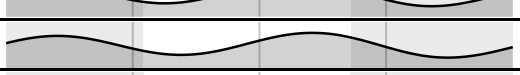	**1:41a** 8.3	7:31a 1.7	**1:44p** 9.4	8:08p 0.8	6:28a 4:21p
Sat	**14**	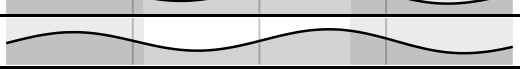	**2:26a** 8.2	8:17a 1.9	**2:31p** 9.2	8:54p 1.0	6:29a 4:20p
Sun	**15**		**3:12a** 8.1	9:04a 2.0	**3:18p** 9.0	9:40p 1.1	6:30a 4:19p
Mon	**16**		**3:59a** 8.1	9:54a 1.9	**4:07p** 8.9	10:27p 1.1	6:32a 4:18p
Tue	**17** ◐		**4:45a** 8.3	10:44a 1.8	**4:57p** 8.9	11:14p 1.1	6:33a 4:17p
Wed	**18**	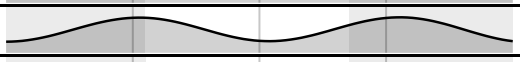	**5:32a** 8.5	11:35a 1.5	**5:48p** 8.9		6:34a 4:16p
Thu	**19**	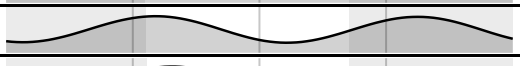	12:01a 1.0	**6:19a** 8.9	12:27p 1.1	**6:39p** 9.0	6:35a 4:16p
Fri	**20**		12:48a 0.8	**7:05a** 9.4	1:18p 0.6	**7:30p** 9.2	6:36a 4:15p
Sat	**21**		1:35a 0.6	**7:52a** 10.0	2:09p 0.1	**8:21p** 9.4	6:38a 4:14p
Sun	**22**	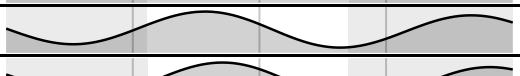	2:23a 0.3	**8:38a** 10.5	2:59p −0.5	**9:11p** 9.6	6:39a 4:14p
Mon	**23**		3:11a 0.1	**9:26a** 10.9	3:49p −1.0	**10:02p** 9.7	6:40a 4:13p
Tue	**24** ○		4:00a 0.0	**10:15a** 11.3	4:40p −1.3	**10:55p** 9.8	6:41a 4:12p
Wed	**25**		4:51a −0.1	**11:06a** 11.5	5:32p −1.5	**11:48p** 9.8	6:42a 4:12p
Thu	**26**		5:43a −0.1	**11:59a** 11.5	6:25p −1.4		6:43a 4:11p
Fri	**27**	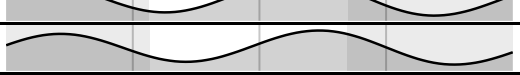	**12:42a** 9.7	6:36a −0.1	**12:54p** 11.3	7:19p −1.3	6:44a 4:11p
Sat	**28**		**1:38a** 9.6	7:32a 0.1	**1:51p** 11.0	8:16p −1.0	6:46a 4:11p
Sun	**29**		**2:35a** 9.5	8:31a 0.3	**2:50p** 10.6	9:13p −0.6	6:47a 4:10p
Mon	**30**		**3:34a** 9.5	9:32a 0.5	**3:51p** 10.2	10:12p −0.3	6:48a 4:10p

Updated November 1, 2026. Schedules change: scan the code for the latest.

printdates.com/tides/massachusetts/provincetown · NOAA station 8446121. Not for navigation