# Provincetown Tides

**NOVEMBER 2026**

Bold: high tide. Plain: low tide. Feet above MLLW.
Times: ET. Shaded: night. Moon: new, quarter, full.

| DAY | | 12A 6A NOON 6P 12A | HIGH AND LOW TIDES, TIME AND FEET | | | | SUNRISE, SUNSET |
|---|---|---|---|---|---|---|---|
| Sun | **1** ◑ | 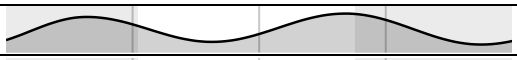 | **3:49a** 9.1 | 9:46a 0.8 | **4:05p** 10.2 | 10:31p 0.0 | 6:13a 4:34p |
| Mon | **2** | 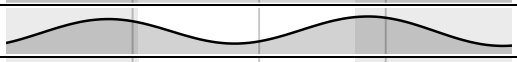 | **4:51a** 9.1 | 10:50a 0.9 | **5:09p** 9.9 | 11:33p 0.2 | 6:14a 4:33p |
| Tue | **3** | 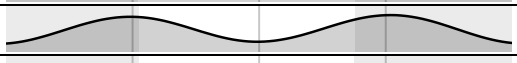 | **5:54a** 9.2 | 11:55a 0.9 | **6:14p** 9.7 | | 6:16a 4:32p |
| Wed | **4** | 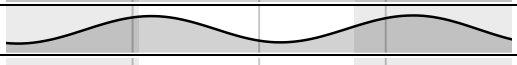 | 12:34a 0.3 | **6:54a** 9.4 | 1:00p 0.7 | **7:18p** 9.6 | 6:17a 4:30p |
| Thu | **5** |  | 1:31a 0.4 | **7:51a** 9.7 | 2:00p 0.4 | **8:17p** 9.5 | 6:18a 4:29p |
| Fri | **6** | 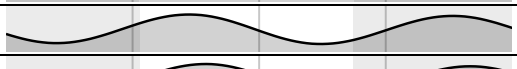 | 2:24a 0.4 | **8:41a** 9.9 | 2:55p 0.1 | **9:11p** 9.4 | 6:19a 4:28p |
| Sat | **7** |  | 3:13a 0.5 | **9:28a** 10.1 | 3:45p −0.1 | **10:00p** 9.3 | 6:20a 4:27p |
| Sun | **8** |  | 3:58a 0.7 | **10:11a** 10.1 | 4:32p −0.1 | **10:47p** 9.2 | 6:22a 4:26p |
| Mon | **9** ● |  | 4:42a 0.9 | **10:54a** 10.1 | 5:16p −0.1 | **11:32p** 9.0 | 6:23a 4:25p |
| Tue | **10** | 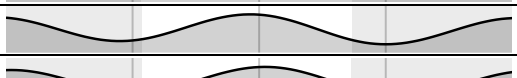 | 5:24a 1.1 | **11:35a** 10.0 | 5:59p 0.1 | | 6:24a 4:24p |
| Wed | **11** |  | **12:15a** 8.7 | 6:06a 1.3 | **12:17p** 9.8 | 6:41p 0.3 | 6:25a 4:23p |
| Thu | **12** |  | **12:57a** 8.5 | 6:48a 1.6 | **1:00p** 9.6 | 7:24p 0.5 | 6:27a 4:22p |
| Fri | **13** |  | **1:41a** 8.3 | 7:31a 1.7 | **1:44p** 9.4 | 8:08p 0.8 | 6:28a 4:21p |
| Sat | **14** |  | **2:26a** 8.2 | 8:17a 1.9 | **2:31p** 9.2 | 8:54p 1.0 | 6:29a 4:20p |
| Sun | **15** |  | **3:12a** 8.1 | 9:04a 2.0 | **3:18p** 9.0 | 9:40p 1.1 | 6:30a 4:19p |
| Mon | **16** |  | **3:59a** 8.1 | 9:54a 1.9 | **4:07p** 8.9 | 10:27p 1.1 | 6:32a 4:18p |
| Tue | **17** ◐ |  | **4:45a** 8.3 | 10:44a 1.8 | **4:57p** 8.9 | 11:14p 1.1 | 6:33a 4:17p |
| Wed | **18** |  | **5:32a** 8.5 | 11:35a 1.5 | **5:48p** 8.9 | | 6:34a 4:16p |
| Thu | **19** |  | 12:01a 1.0 | **6:19a** 8.9 | 12:27p 1.1 | **6:39p** 9.0 | 6:35a 4:16p |
| Fri | **20** |  | 12:48a 0.8 | **7:05a** 9.4 | 1:18p 0.6 | **7:30p** 9.2 | 6:36a 4:15p |
| Sat | **21** |  | 1:35a 0.6 | **7:52a** 10.0 | 2:09p 0.1 | **8:21p** 9.4 | 6:38a 4:14p |
| Sun | **22** | 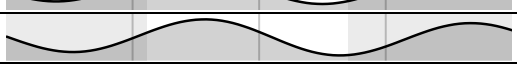 | 2:23a 0.3 | **8:38a** 10.5 | 2:59p −0.5 | **9:11p** 9.6 | 6:39a 4:14p |
| Mon | **23** | 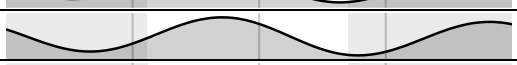 | 3:11a 0.1 | **9:26a** 10.9 | 3:49p −1.0 | **10:02p** 9.7 | 6:40a 4:13p |
| Tue | **24** ○ |  | 4:00a 0.0 | **10:15a** 11.3 | 4:40p −1.3 | **10:55p** 9.8 | 6:41a 4:12p |
| Wed | **25** | 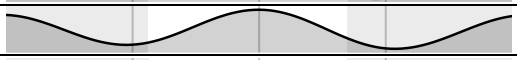 | 4:51a −0.1 | **11:06a** 11.5 | 5:32p −1.5 | **11:48p** 9.8 | 6:42a 4:12p |
| Thu | **26** | 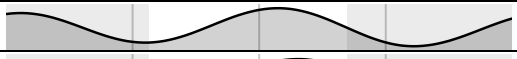 | 5:43a −0.1 | **11:59a** 11.5 | 6:25p −1.4 | | 6:43a 4:11p |
| Fri | **27** |  | **12:42a** 9.7 | 6:36a −0.1 | **12:54p** 11.3 | 7:19p −1.3 | 6:44a 4:11p |
| Sat | **28** |  | **1:38a** 9.6 | 7:32a 0.1 | **1:51p** 11.0 | 8:16p −1.0 | 6:46a 4:11p |
| Sun | **29** | 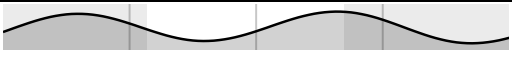 | **2:35a** 9.5 | 8:31a 0.3 | **2:50p** 10.6 | 9:13p −0.6 | 6:47a 4:10p |
| Mon | **30** |  | **3:34a** 9.5 | 9:32a 0.5 | **3:51p** 10.2 | 10:12p −0.3 | 6:48a 4:10p |

Updated November 1, 2026. Schedules change: scan the code for the latest.

**printdates.com/tides/massachusetts/provincetown · NOAA station 8446121. Not for navigation**