Sesuit Harbor Tides

NOVEMBER 2026

Bold: high tide. Plain: low tide. Feet above MLLW.
Times: ET. Shaded: night. Moon: new, quarter, full.

DAY		12A 6A NOON 6P 12A	HIGH AND LOW TIDES, TIME AND FEET				SUNRISE, SUNSET
Sun	**1** ◑	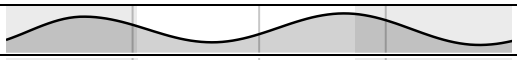	**3:41a** 9.7	9:46a 0.6	**4:02p** 10.9	10:27p −0.4	6:12a 4:34p
Mon	**2**	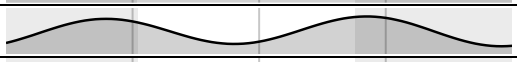	**4:44a** 9.7	10:50a 0.7	**5:06p** 10.5	11:29p −0.1	6:14a 4:33p
Tue	**3**		**5:49a** 9.8	11:55a 0.7	**6:13p** 10.3		6:15a 4:32p
Wed	**4**		12:30a 0.0	**6:52a** 10.0	1:00p 0.5	**7:18p** 10.1	6:16a 4:31p
Thu	**5**		1:29a 0.1	**7:50a** 10.4	2:00p 0.2	**8:17p** 10.1	6:17a 4:30p
Fri	**6**	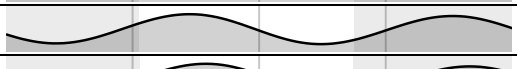	2:22a 0.2	**8:43a** 10.6	2:55p −0.1	**9:11p** 10.0	6:18a 4:29p
Sat	**7**	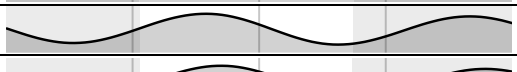	3:11a 0.3	**9:29a** 10.8	3:44p −0.2	**9:59p** 9.8	6:20a 4:27p
Sun	**8**		3:56a 0.5	**10:12a** 10.8	4:28p −0.3	**10:43p** 9.7	6:21a 4:26p
Mon	**9** ●		4:38a 0.7	**10:52a** 10.7	5:10p −0.2	**11:23p** 9.4	6:22a 4:25p
Tue	**10**	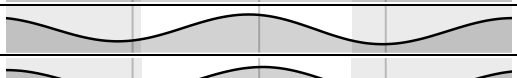	5:18a 0.9	**11:31a** 10.5	5:50p −0.1		6:23a 4:24p
Wed	**11**		**12:02a** 9.2	5:58a 1.2	**12:10p** 10.3	6:30p 0.1	6:25a 4:23p
Thu	**12**		**12:42a** 9.0	6:39a 1.4	**12:50p** 10.1	7:12p 0.3	6:26a 4:22p
Fri	**13**		**1:23a** 8.8	7:21a 1.6	**1:32p** 9.9	7:56p 0.6	6:27a 4:21p
Sat	**14**		**2:07a** 8.6	8:07a 1.8	**2:18p** 9.6	8:42p 0.8	6:28a 4:20p
Sun	**15**		**2:54a** 8.5	8:56a 2.0	**3:07p** 9.4	9:31p 1.0	6:29a 4:20p
Mon	**16**		**3:45a** 8.4	9:48a 2.0	**3:59p** 9.1	10:22p 1.1	6:31a 4:19p
Tue	**17** ◐	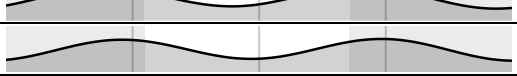	**4:37a** 8.5	10:43a 2.0	**4:53p** 9.0	11:14p 1.2	6:32a 4:18p
Wed	**18**		**5:30a** 8.7	11:38a 1.8	**5:49p** 8.9		6:33a 4:17p
Thu	**19**		12:06a 1.2	**6:22a** 9.0	12:34p 1.4	**6:44p** 9.0	6:34a 4:16p
Fri	**20**		12:56a 1.0	**7:12a** 9.5	1:27p 0.9	**7:37p** 9.2	6:35a 4:16p
Sat	**21**	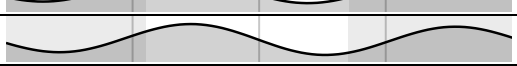	1:46a 0.9	**8:00a** 10.1	2:18p 0.3	**8:28p** 9.4	6:37a 4:15p
Sun	**22**		2:33a 0.6	**8:46a** 10.7	3:07p −0.3	**9:18p** 9.7	6:38a 4:14p
Mon	**23**	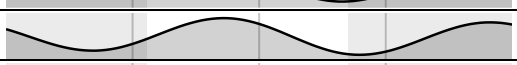	3:20a 0.4	**9:33a** 11.2	3:56p −0.9	**10:07p** 10.0	6:39a 4:14p
Tue	**24** ○		4:08a 0.1	**10:20a** 11.7	4:45p −1.4	**10:56p** 10.2	6:40a 4:13p
Wed	**25**	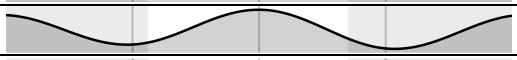	4:56a −0.1	**11:09a** 12.1	5:34p −1.7	**11:46p** 10.3	6:41a 4:13p
Thu	**26**		5:45a −0.3	**11:59a** 12.2	6:25p −1.8		6:42a 4:12p
Fri	**27**		**12:37a** 10.4	6:37a −0.3	**12:51p** 12.2	7:17p −1.6	6:44a 4:12p
Sat	**28**		**1:30a** 10.3	7:31a −0.2	**1:46p** 11.9	8:11p −1.4	6:45a 4:11p
Sun	**29**	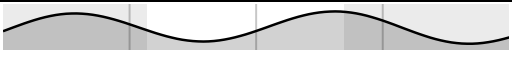	**2:25a** 10.3	8:29a 0.0	**2:44p** 11.4	9:08p −1.0	6:46a 4:11p
Mon	**30**		**3:24a** 10.2	9:29a 0.2	**3:44p** 10.9	10:05p −0.6	6:47a 4:11p

Updated November 1, 2026. Schedules change: scan the code for the latest.

printdates.com/tides/massachusetts/sesuit-harbor · NOAA station 8447241. Not for navigation