Hampton Tides

NOVEMBER 2026

Bold: high tide. Plain: low tide. Feet above MLLW.
Times: ET. Shaded: night. Moon: new, quarter, full.

DAY		12A	6A	NOON	6P	12A	HIGH AND LOW TIDES, TIME AND FEET				SUNRISE, SUNSET
Sun	**1** ◑	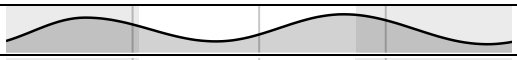					**3:46a** 8.1	9:58a 0.9	**4:00p** 9.1	10:49p 0.0	6:17a 4:35p
Mon	**2**	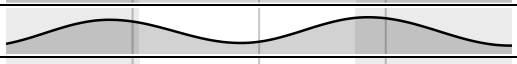					**4:54a** 8.0	11:08a 1.0	**5:10p** 8.8	11:55p 0.2	6:18a 4:34p
Tue	**3**	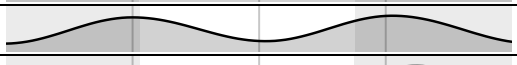					**6:00a** 8.2	12:19p 1.0	**6:19p** 8.6		6:20a 4:32p
Wed	**4**	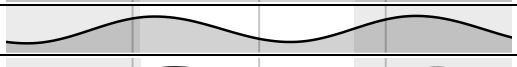					1:00a 0.3	**7:03a** 8.4	1:29p 0.7	**7:26p** 8.6	6:21a 4:31p
Thu	**5**						1:59a 0.3	**7:59a** 8.7	2:30p 0.4	**8:25p** 8.6	6:22a 4:30p
Fri	**6**	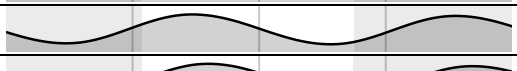					2:52a 0.3	**8:49a** 9.0	3:24p 0.0	**9:18p** 8.6	6:24a 4:29p
Sat	**7**						3:39a 0.4	**9:35a** 9.2	4:12p −0.2	**10:06p** 8.5	6:25a 4:28p
Sun	**8**						4:22a 0.5	**10:16a** 9.3	4:56p −0.3	**10:51p** 8.4	6:26a 4:26p
Mon	**9** ●						5:03a 0.7	**10:56a** 9.3	5:38p −0.3	**11:33p** 8.2	6:27a 4:25p
Tue	**10**	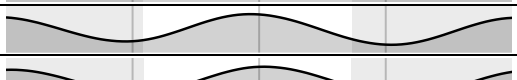					5:41a 0.9	**11:34a** 9.1	6:17p −0.1		6:29a 4:24p
Wed	**11**	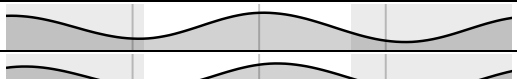					**12:14a** 8.0	6:19a 1.1	**12:12p** 9.0	6:56p 0.1	6:30a 4:23p
Thu	**12**						**12:53a** 7.8	6:57a 1.3	**12:50p** 8.7	7:35p 0.4	6:31a 4:22p
Fri	**13**						**1:33a** 7.6	7:37a 1.5	**1:30p** 8.5	8:16p 0.6	6:32a 4:21p
Sat	**14**						**2:16a** 7.4	8:19a 1.7	**2:13p** 8.2	9:00p 0.9	6:34a 4:20p
Sun	**15**						**3:02a** 7.2	9:06a 1.9	**3:01p** 8.0	9:47p 1.0	6:35a 4:19p
Mon	**16**						**3:52a** 7.1	9:57a 2.0	**3:53p** 7.8	10:36p 1.1	6:36a 4:18p
Tue	**17** ◐	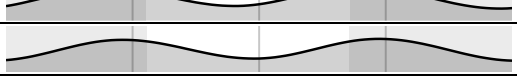					**4:42a** 7.2	10:51a 1.9	**4:46p** 7.7	11:25p 1.1	6:37a 4:18p
Wed	**18**						**5:31a** 7.4	11:46a 1.7	**5:41p** 7.7		6:39a 4:17p
Thu	**19**						12:14a 1.1	**6:20a** 7.8	12:43p 1.4	**6:37p** 7.8	6:40a 4:16p
Fri	**20**						1:04a 1.0	**7:08a** 8.2	1:38p 0.9	**7:31p** 8.0	6:41a 4:15p
Sat	**21**						1:53a 0.7	**7:54a** 8.7	2:30p 0.3	**8:23p** 8.2	6:42a 4:15p
Sun	**22**						2:40a 0.5	**8:38a** 9.3	3:19p −0.3	**9:13p** 8.5	6:44a 4:14p
Mon	**23**	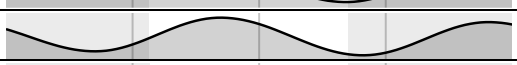					3:27a 0.2	**9:23a** 9.8	4:07p −0.8	**10:02p** 8.7	6:45a 4:13p
Tue	**24** ○	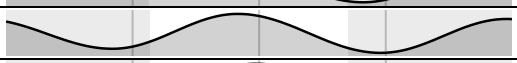					4:14a 0.0	**10:10a** 10.2	4:56p −1.2	**10:52p** 8.8	6:46a 4:13p
Wed	**25**	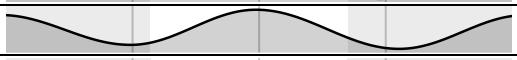					5:03a −0.1	**10:59a** 10.4	5:46p −1.4	**11:43p** 8.9	6:47a 4:12p
Thu	**26**						5:54a −0.2	**11:51a** 10.5	6:38p −1.4		6:48a 4:12p
Fri	**27**	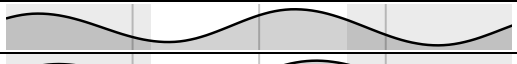					**12:36a** 8.8	6:47a −0.1	**12:44p** 10.3	7:32p −1.2	6:50a 4:11p
Sat	**28**	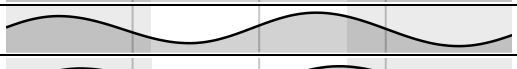					**1:31a** 8.7	7:42a 0.1	**1:41p** 10.0	8:28p −0.9	6:51a 4:11p
Sun	**29**	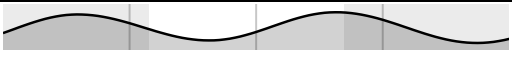					**2:29a** 8.5	8:42a 0.4	**2:41p** 9.6	9:28p −0.5	6:52a 4:10p
Mon	**30**						**3:32a** 8.4	9:47a 0.6	**3:47p** 9.1	10:29p −0.2	6:53a 4:10p

Updated November 1, 2026. Schedules change: scan the code for the latest.

printdates.com/tides/new-hampshire/hampton · NOAA station 8429489. Not for navigation