Portsmouth Tides

NOVEMBER 2026

Bold: high tide. Plain: low tide. Feet above MLLW.
Times: ET. Shaded: night. Moon: new, quarter, full.

DAY		12A 6A NOON 6P 12A	HIGH AND LOW TIDES, TIME AND FEET				SUNRISE, SUNSET
Sun	**1** ◑	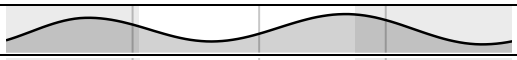	**3:54a** 7.9	9:44a 0.9	**4:06p** 9.0	10:35p 0.1	6:17a 4:34p
Mon	**2**	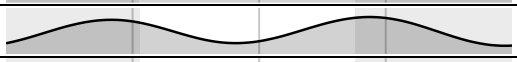	**5:00a** 7.9	10:53a 1.0	**5:15p** 8.7	11:39p 0.3	6:19a 4:33p
Tue	**3**	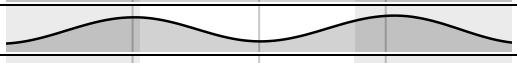	**6:05a** 8.0	12:03p 1.0	**6:25p** 8.5		6:20a 4:32p
Wed	**4**	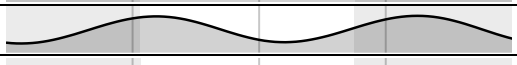	12:42a 0.3	**7:08a** 8.3	1:11p 0.7	**7:31p** 8.5	6:21a 4:30p
Thu	**5**		1:41a 0.4	**8:04a** 8.6	2:12p 0.4	**8:30p** 8.5	6:22a 4:29p
Fri	**6**	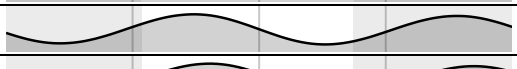	2:34a 0.4	**8:55a** 8.9	3:07p 0.1	**9:23p** 8.4	6:24a 4:28p
Sat	**7**	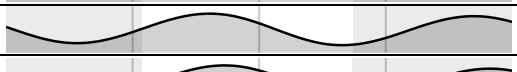	3:21a 0.4	**9:40a** 9.1	3:55p −0.1	**10:11p** 8.4	6:25a 4:27p
Sun	**8**		4:05a 0.6	**10:22a** 9.2	4:40p −0.2	**10:56p** 8.2	6:26a 4:26p
Mon	**9** ●		4:45a 0.7	**11:01a** 9.1	5:22p −0.2	**11:38p** 8.0	6:27a 4:25p
Tue	**10**	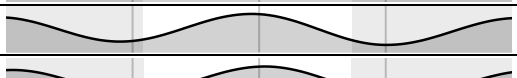	5:24a 0.9	**11:39a** 9.0	6:02p −0.1		6:29a 4:24p
Wed	**11**		**12:18a** 7.8	6:02a 1.1	**12:16p** 8.9	6:41p 0.1	6:30a 4:22p
Thu	**12**		**12:58a** 7.6	6:41a 1.3	**12:55p** 8.7	7:21p 0.4	6:31a 4:21p
Fri	**13**		**1:38a** 7.4	7:21a 1.5	**1:35p** 8.4	8:02p 0.6	6:33a 4:20p
Sat	**14**		**2:21a** 7.2	8:03a 1.7	**2:19p** 8.2	8:46p 0.8	6:34a 4:20p
Sun	**15**		**3:07a** 7.1	8:51a 1.9	**3:06p** 8.0	9:33p 1.0	6:35a 4:19p
Mon	**16**		**3:55a** 7.1	9:42a 1.9	**3:57p** 7.8	10:21p 1.1	6:36a 4:18p
Tue	**17** ◐	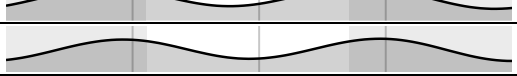	**4:45a** 7.2	10:36a 1.9	**4:50p** 7.7	11:10p 1.1	6:38a 4:17p
Wed	**18**		**5:34a** 7.4	11:32a 1.7	**5:45p** 7.6		6:39a 4:16p
Thu	**19**		12:00a 1.1	**6:24a** 7.7	12:28p 1.4	**6:41p** 7.7	6:40a 4:15p
Fri	**20**		12:49a 1.0	**7:12a** 8.1	1:23p 0.9	**7:36p** 7.8	6:41a 4:14p
Sat	**21**	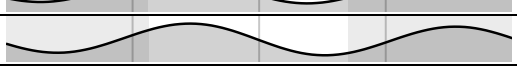	1:38a 0.8	**7:58a** 8.6	2:16p 0.4	**8:28p** 8.0	6:43a 4:14p
Sun	**22**		2:26a 0.6	**8:44a** 9.1	3:06p −0.2	**9:19p** 8.2	6:44a 4:13p
Mon	**23**	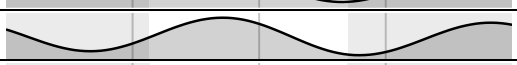	3:13a 0.3	**9:30a** 9.6	3:55p −0.7	**10:09p** 8.4	6:45a 4:12p
Tue	**24** ○		4:00a 0.1	**10:17a** 10.0	4:44p −1.0	**10:59p** 8.5	6:46a 4:12p
Wed	**25**	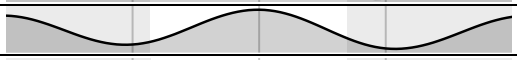	4:49a 0.0	**11:06a** 10.2	5:34p −1.2	**11:51p** 8.5	6:47a 4:11p
Thu	**26**	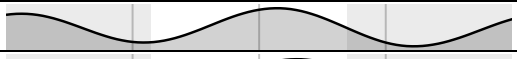	5:40a 0.0	**11:57a** 10.3	6:26p −1.2		6:49a 4:11p
Fri	**27**		**12:44a** 8.5	6:32a 0.0	**12:51p** 10.1	7:19p −1.1	6:50a 4:10p
Sat	**28**		**1:39a** 8.4	7:28a 0.2	**1:48p** 9.8	8:15p −0.8	6:51a 4:10p
Sun	**29**	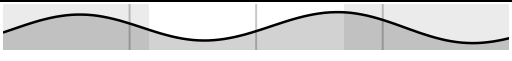	**2:38a** 8.3	8:28a 0.4	**2:48p** 9.4	9:14p −0.5	6:52a 4:09p
Mon	**30**		**3:39a** 8.3	9:32a 0.6	**3:52p** 9.0	10:15p −0.1	6:53a 4:09p

Updated November 1, 2026. Schedules change: scan the code for the latest.

printdates.com/tides/new-hampshire/portsmouth · NOAA station 8419870. Not for navigation